

---

*Land off New Brighton Road, New Brighton*

# Preliminary Ecological Appraisal Report

Compiled by Ecology Services Ltd.

*on behalf of*

Stewart Milne Homes NW England Ltd.

**May 2021**



Environmental Consultants

1 Church Row Chambers  
**Longton**  
Preston  
**Lancashire PR4 5PN**

tel: 01772 614932

fax: 01772 614930

email: [info@ecologyservices.co.uk](mailto:info@ecologyservices.co.uk)

web: [www.ecologyservices.co.uk](http://www.ecologyservices.co.uk)

**Ref number: 21042**

**Written by: CW**

**Checked: LES/LR**

**Approved: LES/LR**

<b>Contents</b>	<b>Page No</b>
<b>1.0 Introduction</b>	<b>2</b>
<b>2.0 Planning Policy and Legislation</b>	<b>3</b>
<b>2.0 Methodology</b>	<b>6</b>
<b>3.0 Results</b>	<b>7</b>
<b>4.0 Evaluation</b>	<b>13</b>
<b>5.0 Impacts &amp; Recommendations</b>	<b>21</b>
<b>6.0 References</b>	<b>27</b>

### **Tables**

Table 1: Desktop Study Results & Record Centres Consulted

### **Figures**

Figure 1: Extended Phase 1 Habitat Survey Map 2021

Figure 2: New Brighton Mold Proposed Layout V23 07.04.21

### **Appendices**

Appendix 1: Legislation

Appendix 2: Extended Phase 1 Habitat Survey Target Notes

Appendix 3: Desktop Study Records

## 1.0 Introduction

- 1.1 Ecology Services Limited was commissioned by Stewart Milne Homes NW England Ltd. in March 2021 to carry out an updated ecological appraisal on land off New Brighton Road, New Brighton, Mold, CH7 6RQ; National Grid Reference (NGR) 325193, 365564. See Figure 1 showing the location of the site.
- 1.2 Previous ecology surveys have been undertaken by Ecology Services Ltd at the site in 2018, 2019 and 2020 in relation to a previous planning application (Reference Number: 060220). Surveys included: Preliminary Ecological Appraisal, Bat Preliminary Roost Assessment and Presence/Absence surveys, Bat Transect surveys, Reptile surveys, Hedgerow Regulations Assessment and eDNA surveys. The majority of these surveys were undertaken between June and September 2018, with further eDNA sampling undertaken in June 2019 and an assessment of an area of marshy grassland not apparent during the 2018 surveys in November 2020. CIEEM's Advice Note on the Lifespan of Ecological Reports and Surveys (CIEEM, 2019) advises that for survey data between 18 months and three years, a professional ecologist will need to undertake a site visit and may also need to update desk study information (effectively updating the Preliminary Ecological Appraisal) and then review the validity of the report, based on the factors listed in the advice note. Some or all of the other ecological surveys may need to be updated. A site visit was therefore recommended to update the Preliminary Ecological Appraisal for the site and advise on which other ecological surveys need to be updated. An updated data search was undertaken in November 2020 which is incorporated in this report. This report should be read in conjunction with the previous survey reports and any updated reports subsequently produced on the recommendations of this report.
- 1.3 The preliminary ecological appraisal is required to assess the ecological value of the area of land being used for the development and of wildlife habitat bordering this development area.
- 1.4 The site is proposed for residential development with associated infrastructure and landscaping. See Figure 2 - New Brighton, Mold, Proposed Layout V23 07.04.21. There have been changes to the design from the previous application including a reduction in the number of units from 92 to 84, a new footpath along the northern boundary of the site, an increase in the size of the Local Equipped Area for Play (LEAP) to the south west of the site and of the Public Open Space (POS) to the north west of the site.

### **Site Description**

- 1.5 The site is located to the north of the village of New Brighton, 2km to the north east of the town of Mold. To the south of the site is the A5119 and the residential housing of New Brighton. To the south west of the site is a small area of residential housing with farmland beyond into the wider landscape. Directly to the north and east of the site is New Brighton Road with farmland and areas of woodland within the wider landscape.
- 1.6 To conduct an ecological appraisal at the site, the aims of the survey were to:
- Undertake an Ecological Desktop Study up to 2km of the site;
  - Undertake a Data Base Assessment (DBA) using existing maps of the area up to 250m of the development site (if required);
  - Undertake an Extended Phase 1 Habitat Survey of the development site and up to 30m from the development site; and
  - Identify any further detailed survey requirements.
- 1.7 The sites ecological values will be assessed in context with current UK planning and legislative policy, including:
- Statutory Protected Species

- Species/Habitat of Principal Importance
- Local Biodiversity Action Plan Habitat/Species
- Statutory Protected Sites
- Non-Statutory Protected Sites or Species of Conservation Concern

- 1.8 The purpose of this report is to state the survey methodology, presents the results of the survey, evaluates the findings, assesses the impacts and makes recommendations concerning the protection of existing ecological features within and bordering the development plot.
- 1.9 Further surveys will be recommended, where required. If further surveys are recommended, then this report should be read in conjunction with any recommended survey reports.

## 2.0 Planning Policy and Legislation

### *Planning Policy*

- 2.1 In brief the Planning Policy Wales Edition 11 (February 2021) sets out the Welsh Government's objectives for biodiversity and ecological networks. Development plan strategies, policies and development proposals must consider the need to:
- support the conservation of biodiversity, in particular the conservation of wildlife and habitats;
  - ensure action in Wales contributes to meeting international responsibilities and obligations for biodiversity and habitats;
  - ensure statutorily and non-statutorily designated sites are properly protected and managed;
  - safeguard protected and priority species and existing biodiversity assets from impacts which directly affect their nature conservation interests and compromise the resilience of ecological networks and the components which underpin them, such as water and soil, including peat;
  - and secure enhancement of and improvements to ecosystem resilience by improving diversity, condition, extent and connectivity of ecological networks.
- 2.2 Technical Advice Note (TAN) 5: Nature Conservation and Planning (2009) provides detailed planning advice which supplements Planning Policy Wales. Local Planning Authorities (LPAs) must take TANs into account when preparing development plans and they may be material to decisions on individual planning applications.
- 2.3 Most Local Planning Authorities have a system of Local Sites which complement the series of internationally and nationally designated wildlife and geological site. These sites are usually afforded protection through the Local Plan. Local Sites in Wales include Sites of Interest for Nature Conservation (SINCs), Local Nature Reserves (LNRs), Wildlife Sites and Regionally Important Geological Sites (RIGS).
- 2.4 Wildlife Sites<sup>1</sup> and Sites of Interest for Nature Conservation (SINC) are areas of land recognised for their importance for wildlife, which fall outside the legal protection of the Sites of Special Scientific Interest (SSSI) system. Together with SSSI sites these form the core of a vital network of threatened habitats such as ancient woodlands, hay meadows, wetlands and neutral grasslands, providing space for many of the Wales' declining animal and plant species. In Wales there are over 4,700 sites covering an area of about 800sq km (equivalent to almost 4% of Wales). Wildlife sites in common with SINC sites undergo the

---

<sup>1</sup> Where there is a correspondence with a landowner and agreed management plan for wildlife the sites are referred to as Wildlife sites. SINC sites generally do not have an agreed management plan as landowner contact has not commenced or is in the early stages.

same robust selection criteria and are an integral part of national and local planning legislation (<https://www.biodiversitywales.org.uk/Local-Wildlife-Sites>). Non-statutory designated sites in Flintshire are known as Local Wildlife Sites.

### **Legislation**

#### **Statutory Designated Sites**

- 2.5 Certain sites are afforded statutory protection at the European or National Level. European Designated Sites include Special Areas of Conservation (SACs), Special Protection Areas (SPAs) and Ramsar Sites. Sites of Special Scientific Interest (SSSIs) are afforded national protection. For further details on these designations refer to Appendix 1.
- 2.6 LNRs are statutorily designated sites at the local level, designated by local authorities. The Local Plan for an area will detail any additional protection given to the LNR such as protection against damaging operations and/or protection against development within or adjacent to the LNR. For further information on LNRs refer to Appendix 1.

#### **Protected Species**

- 2.7 All British bats, great crested newts (*Triturus cristatus*), otter (*Lutra lutra*) and hazel dormouse (*Muscardinus avellanarius*) and the habitat they use for protection and shelter are protected under Conservation of Habitats and Species Regulations 2017 (as amended)<sup>2</sup> and the Wildlife and Countryside Act 1981 (WCA, as amended) (European protected species).
- 2.8 Water vole (*Arvicola amphibious*), crayfish (*Austropotamobius pallipes*), red squirrel (*Sciurus vulgaris*), pine marten (*Martes martes*) and common reptiles receive protection through the Wildlife and Countryside Act 1981 (as amended) (Nationally protected species). Certain plant species are similarly protected at the European or National level.
- 2.9 All wild birds are protected under the Wildlife and Countryside Act 1981 (as amended). Under the WCA, it is an offence to kill, injure or take any wild bird, to take damage or destroy the nest of any wild bird or to take or destroy the egg of any wild bird. Birds listed on Schedule 1 of the WCA are afforded additional protection and it is also an offence to disturb any Schedule 1 listed bird while it is building a nest, is on or near a nest containing young or disturb dependent young of such a bird.
- 2.10 Badgers (*Meles meles*) and their active setts are protected under the Protection of Badgers Act (1992). The Protection of Badgers Act 1992 was designed to protect badgers from baiting and deliberate harm or injury. It also contains restrictions that apply more widely. Developments with potential to affect protected species will mostly require a licence from Natural Resources Wales, which permits otherwise illegal actions.
- 2.11 For further information on protected species legislation, refer to Appendix 1.

#### **Invasive Species**

- 2.12 Schedule 9 of The Wildlife and Countryside Act 1981 (as amended) lists invasive non-native plant species that are considered to have a detrimental effect upon native flora wherever they occur. It is therefore an offence to “plant or otherwise cause them to grow in the wild”. This includes allowing the species to grow/spread, causing the species to spread or transferring polluted ground material from one area to another. Waste containing these species may be classed as controlled waste under the Environmental Protection Act (Duty of Care) Regulations 1991, which requires all producers, carriers and disposers of waste to

---

<sup>2</sup> The Conservation of Habitats and Species (Amendment) (EU Exit) Regulations 2019 continues the same provision for European protected species, licensing requirements and protected areas after Brexit.

follow a code of practice and keep records and must comply with section 34 of the Environmental Protection Act 1990.

- 2.13 Section 23 of the Infrastructure Act 2015 amended the Wildlife and Countryside Act 1981 to introduce a statutory regime of species control agreements and orders. This schedule ensures that, in appropriate circumstances, landowners take action on Schedule 9 invasive species, or permit others to enter the land and carry out those operations, to prevent their establishment and spread.
- 2.14 The EU Invasive Alien Species Regulation (1143/2014) imposes strict restrictions on a list of species known as “Species of Union Concern” and is implemented by the European Commission Implementing Regulation 2016/1141. Under the EU Regulation, it is a requirement for management measures to be put in place for widespread invasive species. The Invasive Alien Species (Enforcement and Permitting) Order 2019 which implements the requirements of the EU Regulation in England and Wales came into effect on 1st October 2019. The European Union (Withdrawal) Act 2018 as amended by the European Union (Withdrawal Agreement) Act 2020 (EUWA) provides for the retention of most EU law, including the above Regulations relating to invasive alien species, as it stands on exit day, by “converting” or “transposing” it into a freestanding body of domestic law.
- 2.15 The Regulation ensures that a landowner must act responsibly and not allow an invasive species to grow or spread outside their land, which could be an offence and/or contrary to the Regulation. Where this cannot be guaranteed the landowner is required to consider safely removing and disposing of any listed plant.

#### ***Environment (Wales) Act 2016***

- 2.16 The Environment (Wales) Act 2016, sets out the requirement for the ‘sustainable management of natural resources’ together with new ways of working to achieve this. Part 1 of the Environment Act sets out Wales’ approach to planning and managing natural resources at a national and local level with a general purpose linked to statutory ‘principles of sustainable management of natural resources’ defined within the Act.

#### **Section 6 – Biodiversity and resilience of ecosystems duty**

- 2.17 Section 6 under Part 1 of the Environment (Wales) Act 2016 introduced a duty for public authorities to maintain and enhance biodiversity and to promote the resilience of ecosystems (the S6 duty) in the exercise of their functions in relation to Wales.

#### **Section 7 - Biodiversity lists and duty to take steps to maintain and enhance biodiversity**

- 2.18 This section replaces the duty in Section 42 of the Natural Environment and Rural Communities (NERC) Act 2006. The Welsh Ministers will publish, review and revise lists of living organisms and types of habitat in Wales, which they consider are of principal importance for the purpose of maintaining and enhancing biodiversity in relation to Wales.
- 2.19 The Welsh Ministers must take all reasonable steps to maintain and enhance the living organisms and types of habitat included in any list published under this section, and encourage others to take such steps. Part 1 of the Act, including Sections 6 and 7, came in to force on May 21, 2016.
- 2.20 The potential effects of a development on habitats or species listed by the Assembly Government as of principal importance for the purposes of conserving biological diversity and by local biodiversity partnerships are also capable of being a material consideration in the preparation of local development plans and in making planning decisions.

## 3.0 Methodology

### Ecological Desktop Study

- 3.1 Ecological data and historic records of protected species and sites for up to 2km from the sites were collated from the following sources; listed in Table 1.

**Table 1: Ecological Desktop Study Results and Record Centres Consulted**

Source of information	Information supplied
Local Biodiversity Action Plan	Identification of Local BAP Species and Habitats known to occur in the region.
Environment (Wales) Act 2016	Review of Habitats/Species of Principal Importance known to occur in the region.
Multi Agency Geographical Information Centre <a href="http://www.magic.gov.uk">www.magic.gov.uk</a>	To identify Nature Reserves, Sites of Special Scientific Interest, UK Habitats of Principal Importance, non-statutory protected sites or features of interest within 2km of the site.
COFNOD- North Wales Environmental Information Service	To identify locally protected sites or species of interest within 2km of the site.

- 3.2 The data search with COFNOD was undertaken in November 2020.
- 3.3 The aim of the desktop study was to assist the surveyor undertaking the extended Phase 1 habitat survey by providing background information on the likely habitats and species that occur within the local area.
- 3.4 A review was undertaken using existing maps and aerial photographs of the area (up to 250m of the development site) to identify any features of ecological interest; for example, a pond that may support amphibian species such as great crested newts or common toad (*Bufo bufo*).
- Extended Phase 1 Habitat Survey**
- 3.5 The Extended Phase 1 Habitat Survey was undertaken of the site and within 30m of the site where access was permitted. Habitats were assessed by using Phase 1 Habitat Survey techniques, which is a system for environmental audit widely used within the environmental consultancy field.
- 3.6 The Extended Phase 1 Habitat Survey followed Phase 1 Habitat Survey Methodology (JNCC, 2010). This involves walking over the site, mapping and target noting any semi-natural habitats. The survey area includes the footprint of the proposed development and up to 30m from the proposed development site.
- 3.7 A habitat map will be prepared to show the locations and extent of habitats and detailed descriptions of the principal and important plant communities will be provided as Target Notes.
- 3.8 Plant species abundances were recorded within the target notes, using DAFOR ratings, as Dominant, Abundant, Frequent, Occasional or Rare (Rare in the sense of having a very low abundance). Species recorded as locally abundant are abundant only in certain parts of the target noted habitat, rather than being abundant throughout. The ratings have no precise definition and are affected by plant size and season of survey however they have been shown to correlate with more quantitative measures.
- 3.9 The Extended Phase 1 Habitat Survey is a modified approach to the Phase 1 Habitat Survey, extended for use in environmental assessment (Institute of Environmental Assessment, 1995). The survey will record any signs of protected species/species of

principal importance or other valuable ecological components of the site. Features of note recorded during the survey are mapped (Figure 1) and marked with target notes; target note descriptions are provided in Appendix 2.

- 3.10 The locations of any invasive species listed under Schedule 9 of the Wildlife and Countryside Act 1981 (as amended) and others were also mapped.
- 3.11 As part of the extended Phase 1 habitat survey, surveyors also recorded any wildlife observed.
- 3.12 Habitats and species identified as present or potentially present are valued with reference to statutory and non-statutory status and inclusion in Local Biodiversity Action Plans or other conservation listings such as red lists.

#### **Timing**

- 3.13 The updated Extended Phase 1 Habitat Survey was undertaken on the 29<sup>th</sup> March 2021 which is a sub-optimal time of year to undertake such a survey. *The original survey was undertaken on 27<sup>th</sup> June 2018 which was an optimal time of year to undertake such a survey.*

#### **Weather Conditions**

- 3.14 Weather conditions during the survey were reasonable, with no appreciable rain or wind affecting survey.

#### **Personnel**

- 3.15 All survey works were carried out by Consultant Ecologist Miss C. Wood.

#### **Constraints**

- 3.16 Surveys only provide a snapshot of habitats and species that are there at that time and further surveys at additional times of the year are likely to find additional species. The 2021 update survey was undertaken outside the optimum season for Phase 1 habitat surveys; however, it is not considered that this would be a significant constraint to the survey, the original survey in 2018 having been undertaken during the optimum period for this type of survey and also for the vegetation types present on site. Therefore, the survey is considered to provide a robust assessment of the importance for the site and its surrounds, for protected/notable species and associated habitats.

## **4.0 Results**

### **Ecological Desktop Study**

#### **Protected Sites**

- 4.1 The ecological desktop study identified the following records of statutory protected sites located within 2km of the proposed development:
- Deeside and Buckley Newt sites UK0030132 Special Area of Conservation (SAC), located 1km (at closest) to the north east of the site.
  - Buckley Claypits and Commons 2592 Site of Special Scientific Interest (SSSI), located 1.5km (at closest) to the east of the site.
  - Maes y Grug 1423 (SSSI), located 1km (at closest) to the north east of the site.

#### **Non-statutory Protected Sites**

- 4.2 The ecological desktop study identified eleven records of non-statutory protected sites within 2km of the proposed development:
- The Maes Gruffydd Wetland 26NW03 Local Wildlife Site (LWS), located 925m west of the site,



- Coed Argoed LWS 26SE14, located 1110m south of the site,
- Coed Andrew LWS 26NW02, located 1130m northwest of the site,
- Soughton Hall and Gorse Wood LWS 26NW16, located 1185m north of the site,
- Cobbler's and Stonybeach Woods LWS 26NE02, located 1235m northeast of the site,
- Coed Ffoulkes LWS 26NW11, located 1235m west of the site,
- Fford Argoed Wetland 26SW12 LWS, located 1500m south-west of the site,
- Gwysaney Alder Carr, Marsh and Pools 26NW12 LWS, located 1630m west of the site,
- Warred Woods LWS 26NE05, located 1765m northeast of the site,
- Gwysaney Hall LWS 26NW18, located 1835m east of the site,
- Tyn y Caeau LWS 26NW22, located 1955m south of the site.

#### **Protected Species**

- 4.3 The ecological desktop study identified the following records of protected species within 2km of the proposed development:
- Great crested newt
  - Pipistrelle sp. (*Pipistrellus sp.*)
  - Noctule bat (*Nyctalus noctula*)
  - Myotis sp. (*Myotis sp.*)
  - Daubenton's bat (*Myotis daubentonii*)
  - Lesser Horseshoe bat (*Rhinolophus hipposideros*)
  - Badger (*Meles meles*)
  - Barn owl (*Tyto alba*)
  - Kingfisher (*Alcedo atthis*)
  - Water vole (*Arvicola terrestris*)
  - Grass snake (*Natrix natrix*)
  - Bluebell (*Hyacinthoides non-scripta*) (Partial protection)

#### **Invasive Species**

- 4.4 The ecological desktop study identified the following invasive species within 2km of the proposed development:
- American mink (*Neovison vison*)
  - Giant hogweed (*Heracleum mantegazzianum*)
  - Himalayan balsam (*Impatiens glandulifera*)
  - Rhododendron (*Rhododendron ponticum*)
  - Cotoneaster sp. (*Cotoneaster sp.*)
  - Japanese knotweed (*Fallopia japonica*)
  - Montbretia (*Crococsmia x crocosmiiflora*)
  - Variegated yellow archangel (*Lamiastrum galeobdolon subsp. argentatum*)

#### **Habitats of Principal Importance**

- 4.5 The ecological desktop study identified the following Wales Habitats of Principal Importance within 2km the proposed development:
- Woodlands
  - Hedgerows
  - Ponds
  - Rivers
  - Arable field margins

#### **Species of Principal Importance**

- 4.6 The ecological desktop study identified the following Wales Species of Principal Importance within the 2km of the development site:
- Amphibians – Great crested newt\*, common toad

- Birds – Black-headed gull (*Chroicocephalus ridibundus*), bullfinch (*Pyrrhula pyrrhula*), cuckoo (*Cuculus canorus*), curlew (*Numenius arquata*), dunnoek (*Prunella modularis*), grasshopper warbler (*Locustella naevia*), grey partridge (*Perdix perdix*), herring gull (*Larus argentatus*), house sparrow (*Passer domesticus*), kestrel (*Falco tinnunculus*), northern lapwing (*Vanellus vanellus*), common linnet (*Carduelis cannabina*), lesser redpoll (*Acanthis cabaret*), marsh tit (*Poecile palustris*), pied flycatcher (*Ficedula hypoleuca*), reed bunting (*Emberiza schoeniclus*), skylark (*Alauda arvensis*), song thrush (*Turdus philomelos*), spotted flycatcher (*Muscicapa striata*), starling (*Sturnus vulgaris*), tree sparrow (*Passer montanus*) and willow tit (*Poecile montanus*).
- Invertebrates - Buff ermine (*Spilosoma lutea*), Small heath (*Coenonympha pamphilus*), grayling (*Hipparchia semele*), green brindled cresent (*Allophyes oxyacanthae*), powdered quaker (*Orthosia gracilis*), grizzled skipper (*Pyrgus malvae*), rosy minor (*Litologia literosa*), V-moth (*Macaria wauaria*), neglected rustic (*Xestia castanea*), wall (*Lasiommata megera*), rosy rustic (*Hydraecia micacea*), dingy skipper (*Erynnis tages*), dusky thorn (*Ennomos fuscantaria*), small phoenix (*Ecliptopera silaceata*), figure of eight (*Diloba caeruleocephala*), mottled rustic (*Caradrina Morpheus*).
- Reptiles – Grass snake\*, adder (*Vipera berus*)\*, common lizard (*Zootoca vivipara*)\* and slow worm (*Anguis fragilis*)\*.
- Mammals – Bats (several species)\*, Western European hedgehog (*Erinaceus europaeus*), badger\*, water vole\*, otter (*Lutra lutra*)\*, polecat (*Mustela putorius*)\* and brown hare (*Lepus europaeus*).
- Fish - European eel (*Anguilla anguilla*), Atlantic salmon (*Salmo salar*), brown/sea trout (*Salmo trutta*).

NB: Those listed with an asterisk (\*) are also statutorily protected.

### **Local Development Plan**

- 4.7 Local key habitats/species in Wales that are considered to be rare or declining in the area are highlighted in a Local Development Plan, which has replaced a Local Biodiversity Action Plan (LBAP) and a Unitary Development Plan (which although expired at the end of 2015 remains the adopted plan for Flintshire). For Flintshire, the Local Development Plan is still being prepared. After communication with COFNOD- North Wales Environmental Information Service, the Environment (Wales) Act 2016 Section 7 is being used in the interim period. Section 7 highlights the habitats and species to be taken into consideration in planning.
- 4.8 The Local Planning Authority will expect account to be taken of these species/habitats in the overall layout and landscape strategy for the development.
- 4.9 Based on information gathered from the sources listed in Table 1 and the surveyor's knowledge, the following protected species were considered when the site assessment was carried out:
- Amphibians
  - Badger
  - Bats (all species)
  - Water vole
  - Otter
  - Polecat
  - Birds (all species)
  - Reptiles (all species)

### **Extended Phase 1 Habitat Survey**

- 4.10 An updated Extended Phase 1 Habitat Survey of the site was undertaken in March 2021. Descriptions of the principal habitats based on the 2018 and 2021 surveys are provided below and are illustrated on Figure 1. In brief the site contained the following habitats.
- 4.11 The footprint of the development site, which also includes all habitats affected by the development works, consists of:
- Scattered Trees
  - Scrub (Scattered)
  - Marshy Grassland
  - Semi-improved Grassland (species-poor)
  - Tall Ruderal
  - Hedgerows
- 4.12 The wider survey area, which includes habitats within 30m of the development sites and features of ecological interest located up to 250m from the development sites, contain the following habitats:
- Scattered Trees
  - Scrub (Scattered)
  - Semi-improved Grassland (species-poor)
  - Amenity Grassland
  - Tall Ruderal
  - Standing Water (Ponds)
  - Hedgerows
  - Buildings
- 4.13 Descriptions of the principal habitats types that are to be impacted by the development found within the Extended Phase 1 Habitat Survey are reviewed within the following sections. This will also cover habitats that may support protected species. Features of ecological interest located within the wider survey area that are affected by the development works are also described. Features separated from the site that are unaffected by the development have been omitted.
- 4.14 Target Notes have been provided for all semi-natural habitats that are deemed either ecologically important or have the potential to support protected species/Species of Principal importance; see Appendix 2 for Extended Phase 1 Habitat Survey Target Notes.

#### **Scattered Trees**

- 4.15 The wider survey area contains scattered trees, mainly in association with hedgerows and former field boundaries. Species include; common ash (*Fraxinus excelsior*), oak sp. (*Quercus* sp.), Lombardy poplar (*Populus nigra 'italica'*), cherry sp. (*Prunus* sp.) and silver birch (*Betula pendula*).
- 4.16 The site contains several scattered trees, some are associated with the boundary hedgerows (TN1, 2, 3 & 4). There is a line of mature trees running north to south through the site that could possibly have been an old hedgerow as there are still remnants of this on the boundary with New Brighton Road to the north of the site (TN6). They are generally semi-mature to mature in age and species include; common ash, oak sp., sycamore (*Acer pseudoplatanus*), silver birch, black poplar (*Populus nigra*), willow sp. (*Salix* sp.) and aspen (*Populus tremula*).

#### **Scrub Dense/Scattered**

- 4.17 Scrub is relatively common habitat throughout the local vicinity and is found at several locations within the wider survey area. There is an area of unmanaged land to the south

east of the site, which is established dense scrub containing species such as; abundant bramble and rare elder (*Sambucus nigra*).

- 4.18 The development site contains small areas of scattered scrub in associated with field edges, hedgerows and under the row of scattered trees at (TN6) dominated by bramble (*Rubus fruticosus*).

**Marshy Grassland**

- 4.19 An area of marshy grassland is present in the eastern part of the site at TN7. The marshy grassland was not present during the initial extended Phase 1 in 2018. An assessment of this area was made during a site visit in November 2020. Species list includes: dominant creeping bent (*Agrostis stolonifera*) with frequent hard rush (*Juncus inflexus*) and soft rush. Floating sweet-grass (*Glyceria fluitans*) was locally abundant and hairy sedge (*Carex hirta*) locally frequent. Other species recorded included occasional creeping buttercup (*Ranunculus repens*), tufted hair-grass (*Deschampsia cespitosa*), wood dock (*Rumex sanguineus*), locally occasional jointed rush (*Juncus articulatus*) and Timothy (*Phleum pratense*) and rare lesser spearwort (*Ranunculus flammula*), marsh bedstraw (*Galium palustre*), cuckoo flower (*Cardamine pratense*), water avens (*Geum rivale*) and silverweed (*Potentilla anserina*).

**Poor Semi-Improved Grassland**

- 4.20 Small areas of semi-improved grassland are found in the wider survey area mainly in association with road verges, some of which were uncut at the time of the survey and in the field to the north-west of the site, which had been cut at the time of the survey. Grass species included; frequent false oat-grass (*Arrhenatherum elatius*), occasional perennial rye-grass (*Lolium perenne*), Yorkshire fog (*Holcus lanatus*), cock's foot (*Dactylis glomerata*), couch (*Elytrigia repens*), meadow foxtail (*Alopecurus pratensis*) and rough meadow-grass (*Poa trivialis*). Associated species include; frequent broad-leaved dock, locally frequent silverweed (*Potentilla anserine*), bracken (*Pteridium aquilinum*), soft rush (*Juncus effusus*), occasional hogweed (*Heracleum sphondylium*) and dandelion sp. (*Taraxacum officinale* agg.)

- 4.21 The site mainly consists of semi-improved species-poor grassland, that was subject to grazing. Although more ecologically diverse than improved grasslands, they are still of low ecological value. Grass species include; frequent perennial rye-grass and Yorkshire fog, locally frequent crested dog's tail (*Cynosurus cristatus*), cock's foot, tufted hair-grass (*Deschampsia cespitosa*), creeping bent (*Agrostis stolonifera*), and soft rush, occasional common couch, rough meadow-grass, meadow foxtail and rare marsh foxtail (*Alopecurus geniculatus*). Associated species include; locally frequent black knapweed (*Centaurea nigra*), bird's foot-trefoil (*Lotus corniculatus*), greater stitchwort (*Stellaria holostea*), lesser celandine (*Ranunculus ficaria*), ivy-leaved speedwell (*Veronica hederifolia*), field woodrush (*Luzula campestris*), greater plantain (*Plantago major*), occasional red fescue (*Festuca rubra*) mouse-ear sp. (*Cerastium* sp.), ribwort plantain (*Plantago lanceolata*) occasional creeping buttercup (*Ranunculus repens*), meadow buttercup (*Ranunculus acris*), broad-leaved dock, white clover (*Trifolium repens*), thistle sp and rare hoary plantain (*Plantago media*), vetch sp. (*Vicia* sp.), pignut (*Conopodium majus*) and common ragwort (*Senecio jacobaea*).

**Tall Ruderal**

- 4.22 Small areas of tall ruderal were located within the wider survey area and the site in association with field edges.

- 4.23 Species recorded in the wider survey area include; frequent great willow herb (*Epilobium hirsutum*), and common nettle (*Urtica dioica*).

- 4.24 Species recorded within the site included; abundant common nettle, occasional great willow-herb, rosebay willow-herb (*Chamerion angustifolium*) and broad-leaved dock.

#### **Standing Water**

- 4.25 The database assessment identified two ponds located within the wider survey area. One (Lake Offa) is located approximately 80m to the north of the site and one is located approximately 215m to the north west of the site. Access could not be gained to Lake Offa on the day of either the 2018 or updated 2021 surveys.

- 4.26 The pond to the north west of the site was surveyed during the 2018 survey. It is undulating in shape and has a perimeter of approximately 170m. The banks are varying with some shallow and some steep up to 1m high. The western and south eastern banks have scrub growing up to the edges and the northern banks are shallow and marshy with frequent soft rush. There was evidence of cattle poaching of the banks and fish and waterfowl were present.

#### **Amenity Grassland**

- 4.27 Small areas of mown amenity grassland are found in the wider survey area in the gardens and associated road verges on Cae Isa to the north of the site and on the road verges adjacent to the A5119 to the south of the site.

#### **Hedgerows**

- 4.28 The wider survey area and site contains several hedgerows which are species rich. Species poor hedgerows are also found in the wider survey area and in association with the site boundaries.

- 4.29 The species-rich hedgerow at TN1 runs the full length of the northern boundary of the site adjacent to New Brighton Road. The hedgerow is approximately 2m high and up to 2m wide, and had been recently cut at the time of the survey. Species include; frequent common hawthorn (*Crataegus monogyna*), occasional bramble, hazel (*Corylus avellana*) and sycamore with rare gorse (*Ulex gallii*), elder, oak sp., holly (*Ilex aquifolium*) and rose sp. (*Rosa sp.*) Ground flora includes; frequent nettle, locally frequent soft rush, lesser celandine and cow parsley, occasional rosebay willow-herb, broad-leaved dock, honeysuckle (*Lonicera periclymenum*) and rare hogweed, common ragwort (*Senecio jacobaea*) and foxglove (*Digitalis purpurea*).

- 4.30 The species-rich hedgerow at TN2 is located either side of what could possibly be an old track running north to south within the site from New Brighton Road, which diminishes and becomes a row of scattered trees further south in to the site. The hedgerow is connected to TN1 on the boundary and is unmanaged. The hedgerow is 3m+ high and species include frequent bramble, common hawthorn, occasional common ash, rare elder, rose sp., hazel, honeysuckle and holly. The ground flora merges with the edge of the grassland.

- 4.31 The species-rich hedgerow and associated trees at TN3 runs along the western and south-western boundary of the site. It is 3m+ tall and over 3m wide and managed. Species include; frequent holly, occasional bramble, common hawthorn, rose sp., alder sp., (*Alnus sp.*), aspen, silver birch, honeysuckle, rare oak sp., hazel and black poplar. Associated ground flora includes the edges of the grassland, occasional ivy and foxglove plus locally frequent lesser celandine and ground elder (*Aegopodium podagraria*).

- 4.32 The species-rich hedgerow and associated trees at TN4 runs along the south western boundary of the site. It is 2m+ tall and managed. The part of the hedgerow that runs adjacent to the A5119 on the southern boundary of the site is 3m+ in height and managed. Species include; abundant hawthorn, frequent oak sp., locally frequent holly, occasional bramble,

hazel and rare common ash. Associated ground flora includes the edges of the grassland, frequent cleavers and common nettle, locally frequent garlic mustard (*Alliaria petiolata*), occasional ivy, lesser celandine, hogweed, cow parsley (*Anthriscus sylvestris*) and broad-leaved dock (*Rumex obtusifolius*), plus rare bluebell sp.

### **Buildings & Structures**

- 4.33 The wider survey area contains numerous residential properties, which will not be impacted by the proposed development and are therefore excluded from further appraisal in this report.
- 4.34 The following section evaluates habitats and their suitability to support species that are affected by the proposed development works.

## **5.0 Evaluation**

### **Habitat Evaluation**

#### **Statutory Protected Sites**

- 5.1 The desktop study found three records of European protected sites within 2 km of the proposed development site.

#### **Special Area of Conservation (SAC)**

- 5.2 Special Areas of Conservation are designated under the EC Habitats Directive. Article 3 of the Habitats Directive requires the establishment of a European network of important high-quality conservation sites that will make a significant contribution to conserving the 189 habitat types and 788 species identified in Annexes I and II of the Directive (as amended). The listed habitat types and species are those considered to be most in need of conservation at a European level (excluding birds).
- 5.3 Deeside and Buckley Newt sites (UK0030132) SAC was designated in 2004. It has three component SSSI's two of which are described below: Buckley Claypits and Commons, Maes y Grug. The third, Connah's Quay Ponds and Woodlands is located approximately 2.5km to the east of Queensferry adjacent to the River Dee. The site was designated for its large population of great crested newts and secondarily for its oak woodland.

#### **Site of Special Scientific Interest (SSSI)**

- 5.4 Sites of Special Scientific Interest are designated under The Wildlife and Countryside Act (WCA) 1981 (as amended). The WCA 1981 (as amended) is the domestic implementation of the Convention on the Conservation of European Wildlife and Natural Habitats (the Bern Convention).
- 5.5 Buckley Claypits and Commons 2592 (SSSI) was designated in 2002. It is located approximately 800m to the north of Buckley. The site was previously mined for coal and clay. The water bodies support a large population of great crested newts, common toad and other common amphibian species. There are areas of mosaic habitat including dry, wet and marshy grasslands, dry and wet heath, scrub and woodland. Other notable species that the site supports are water vole and reed bunting.
- 5.6 Maes y Grug 1423 (SSSI) is located 3km to the north east of Mold. The site was previously used for coal mining and was then given over to nature conservation and agriculture including the creation of water bodies and associated wetland features. It was designated in 1997 for the large population of great crested newts, common toad and other common amphibian species.

- 5.7 There will be no direct or indirect impacts on the above statutory protected sites as a result of the current development proposals, therefore, the above statutory protected sites are excluded from further appraisal in this report.

**Non-Statutory Protected Sites**

- 5.8 The desktop study found eleven non-statutory protected Local Wildlife Sites (LWS) within 2km of the development site, indicating that the development site is located relatively close to areas of high biological diversity, particularly relating to botanical species.
- 5.9 Local Wildlife Sites (LWS) are designated in a Local Authority Unitary Development Plan for their nature conservation value. In 2006 Defra issued guidance on their identification, selection and management. The guidance recommends that County-wide partnerships be established to manage Local Site systems for each county.
- 5.10 None of the eleven LWS are located within 500m of the site and there are no specific connections with the site. There will be no direct or indirect impacts to these LWS's as a result of the current development proposals. Therefore, LWS sites are excluded from further appraisal in this report.
- 5.11 The following sections briefly evaluate the importance of each habitat of ecological value and the species it is considered suitable to support.

**Scattered Trees**

- 5.12 Scattered trees are located within the wider survey area and the proposed development site. Trees within the site are mainly in association with hedgerow boundaries and the tree-line that runs from north to south across the site.
- 5.13 Under Planning Policy Wales Edition 11 (February 2021) trees are of great importance for biodiversity and planning authorities should protect trees where they have ecological value, contribute to the character or amenity of a particular locality, or perform a beneficial and identified green infrastructure function. Where trees are removed as part of a proposed scheme, developers will be expected to provide compensatory planting.
- 5.14 Scattered trees are important features within the landscape. Trees support a wide range of terrestrial invertebrates which in turn support foraging bats and birds. They are also important for breeding birds and can provide suitable bat roost habitat if they contain crevices.
- 5.15 There is a mature pollarded tree located within the hedgerow (TN3) along the southwestern boundary of the site that may potentially be a native black poplar. Black poplar trees are listed within the Local Biodiversity Action Plan for Flintshire and are a Locally Important species. As noted in paragraph 4.7 above, the Local Biodiversity Action plan and Locally Important species lists will be superseded by the Local Development Plan when that is adopted.

**Scrub Scattered**

- 5.16 Scrub is both scattered and dense throughout the wider survey area, this is not affected by the proposals.
- 5.17 There are very small patches of scattered scrub within the development site which is of limited value to fauna.

**Marshy Grassland**

- 5.18 An area of marshy grassland is present within the east of the site at TN7. It is important to note that there was continuous cover of grass throughout the marshy grassland area during

the November 2020 and March 2021 surveys. There was also no evidence of any truly aquatic plant species. These factors indicate that the area is infrequently inundated and that the water seen on 10th November 2020 and 29<sup>th</sup> March 2021 is transient. Areas with locally frequent floating sweet-grass are likely to be damper, but there was nothing to indicate any areas of permanent standing water.

5.19 During the March 2021 survey there were occasional pools of standing water, although it is noted that it had rained heavily in the days preceding the survey. The November 2020 survey followed what had provisionally been the wettest October on record in the UK since 1862 with 142% of the average rainfall recorded. During the period late June-end September 2018, when multiple site visits were undertaken for the preliminary ecological appraisal, bat, hedgerow and reptile surveys, no standing water was observed in this area.

5.20 Marshy grassland can be suitable to support species such as invertebrates and amphibians (foraging and limited refuge), foraging and breeding birds and foraging bats and reptiles (particularly grass snake).

#### ***Semi-Improved Species-Poor Grassland***

5.21 Semi-improved species-poor grassland is the main habitat located within the site. This grassland is mainly species poor, but there are areas especially around the edges where the sward is more floristically diverse. The semi-improved-poor grassland in the site is not thought to fall into the Environment (Wales) Act 2016 Section 7 species-rich grassland habitat categories.

5.22 Semi-improved species-poor grasslands can provide suitable habitat for birds (foraging), mammals (brown hare, hedgehog, foraging bats and badger), amphibians (foraging and limited refuge around the margins of the site) and terrestrial invertebrates.

5.23 The development is likely to affect most of the semi-improved species-poor grassland.

#### ***Tall Ruderal***

5.24 Small areas of tall ruderal are scattered throughout the wider survey area and the site. Although these habitats comprise of small areas, they are mainly linked to the field boundaries and hedgerows and provide a more diverse range of habitats throughout the site.

5.25 Tall ruderal can be important for invertebrate species, but the limited size of the habitat on site reduces its ecological value.

#### ***Standing Water***

5.26 Ponds are located in the wider survey area, generally they form ecological hotspots within the wider countryside. Several Wales Species of Principal Importance are intimately associated with them (e.g. great crested newt). In July 2008 a new UK Pond Habitat Action Plan (PondHAP) was introduced, which aims to identify 'Priority Ponds' as part of the Million Ponds Project, led by Pond Conservation. Not all ponds will fall under the criteria i.e. not all ponds are classified as a Wales Habitat of Principal Importance and it is estimated that around 40% of all UK ponds will meet this.

5.27 The ponds located within the wider survey area meet the initial criteria of being either permanent/seasonal water bodies up to 2ha in size to be assessed under the Wales Habitat of Principal Importance Pond plan. To be considered further, additional criterion has to be met, which includes the pond/s supporting key species of plants and/or animals. It is considered very unlikely the ponds would meet this classification.



5.28 Ponds located within the wider survey area are an important landscape feature which provides suitable habitat to support protected species such as great crested newts and common toad. The ponds will not be affected by the development proposals and are therefore excluded from further appraisal in this report.

**Amenity Grassland**

5.29 Amenity grassland is present in small areas within the wider survey area. The grasslands have limited value to fauna and will not be affected by the development proposals. Therefore, they are excluded from further appraisal in this report.

**Hedgerows**

5.30 Certain hedgerows are protected under the Hedgerow Regulations 1997. The hedgerows located around the site boundaries of the development site are species-rich and therefore may fall under the Hedgerow Regulations 1997.

5.31 Hedgerows that are over 20m in length and are composed of at least 80% of one or more UK native species are classed as a Wales Habitat of Principal Importance for their conservation value within the landscape.

5.32 The hedgerows located within the wider survey area and located around the boundaries of the development sites are considered to be a Wales Habitat of Principal Importance as they are over 20m in length and are composed of at least 80% of one or more UK native species.

5.33 Hedgerows are also important as a landscape feature, as they form wildlife corridors throughout the landscape and their function is essential for fauna migration, dispersal and potentially for genetic interchange.

5.34 Fauna species that benefit from hedgerows include birds (breeding and foraging), mammals (foraging bats, brown hare, badger and hedgehog), amphibians (foraging, refuge and hibernation) and terrestrial invertebrates.

**Other**

5.35 All wild plant species in Britain are protected from intentional uprooting by unauthorised persons. However, no plant species fully protected under Schedule 8 of the Wildlife and Countryside Act 1981 (as amended) were found on the site.

**Protected Species Evaluation**

5.36 As part of the Extended Phase 1 Habitat Survey, surveyors also recorded any wildlife observed. Particular emphasis was placed upon sightings of protected species or species of conservation interest. Direct observations of the species were noted. Furthermore, sites/habitats with potential to support the species were also noted, even if direct signs of presence were not apparent. This was done in order to scope the potential for protected species being present so that the Client could be advised on the basis of a precautionary approach before undertaking works.

5.37 The desktop study identified several protected species within 2km of the proposed development site: great crested newt, bats (several species), badger, barn owl, kingfisher, water vole, otter, polecat and grass snake.

**Amphibians**

5.38 The desktop study found records of great crested newt, common toad, smooth newt, palmate newt and common frog within 2km of the development site.

- 5.39 Over one hundred great crested newt records were located within 2km of the development site. Most of the records are located in clusters mainly in association with the SSSI sites (Maes y Grug and Buckley Claypits and Commons) and the SAC (Deeside and Buckley newt sites) to the north east and south east of the site, which are over 500m from the site.
- 5.40 There are four records located within 250m of the site these are; two records associated with the pond located to the north-west of the site (located within 250m of the site), one record is immediately south of the site and one record to the north-east of the site within neighbouring properties. Records range in date from 1995 to 2015.
- 5.41 During a subsequent site visit in June 2019 to the address of the record to the north-east of the site associated with a garden pond (dated 2002), the owner confirmed that there is no pond in the residential garden and had no recollection that there ever had been. The current owners had lived there for approximately 5 years and prior to that it had been owned by the parents of family friends. This pond must have been lost since 2002.
- 5.42 The record to the south of the site was found outside the cellar at the Beaufort Hotel. The Beaufort Hotel is located to the east of the site at approximately 96m, not 29m to the south as the record indicates. It is also noted that the record was reported by a member of staff and not a suitably experienced ecologist. The staff member was shown photographs of newt species and confirmed the finding to be great crested newt.
- 5.43 The wider survey area contains also contains suitable terrestrial and aquatic habitat to support amphibian species.
- 5.44 The development site contains suitable terrestrial habitats for foraging, limited refuge and hedgerows for migration and dispersal. Suitable refuge habitat is limited to the boundary hedgerows (which are mostly being retained), some areas of taller vegetation around the boundaries and within the marshy grassland and associated with some scattered trees centrally within the site. There is nothing within the site that is dense enough to be considered ideal for hibernation.
- 5.45 It is not considered that the marshy grassland within the site is suitable for amphibian breeding as the water level is transient and fluctuates over the year. During the 2021 survey there were no areas of open water suitable for amphibians to display.
- 5.46 Great crested newts and the habitat they use for protection and shelter are protected under Conservation of Habitats & Species Regulations 2017 and the Wildlife and Countryside Act 1981 (as amended).
- 5.47 Common toad and great crested newt are Wales Species of Principal Importance listed under the Environment (Wales) Act 2016 Section 7 and a material consideration for planning.
- 5.48 Further surveys were undertaken in 2018 and 2019 and eDNA samples taken from the pond to the north-west of the site were negative for GCN eDNA. A full evaluation of the impact of the development upon amphibian species is included in ESL-New Brighton eDNA Survey Report Aug 2020.
- Badger**
- 5.49 *The updated desktop study in 2020 found 46 records of badger within 2km of the development site. The closest record is located approximately 125m from the site, for a hole first identified in 1996 but not found during a repeat survey in 2001. All other records are located over 500m from the site and are scattered across the landscape.*

- 5.50 The wider survey area and the development site contain habitats suitable to support badger. No evidence of badger was found at the time of the surveys in 2018 or 2021.
- 5.51 A guideline distance of 30m from any active sett provides an indication of the potential for disturbance to badgers. No badger setts were found within the proposed development site.
- 5.52 Badgers and their setts are protected under the Protection of Badgers Act (1992). Sett interference includes: disturbing badgers whilst they are occupying a sett, as well as destroying a sett or obstructing it.

#### **Bats**

- 5.53 The desktop study found numerous records of bats within 2km of the development site. The records date from 1982 to 2017. One record is from within the development site and the others are located between 50m and 1900m from the site. There is a record for a roost of common pipistrelle from a local residential dwelling approximately 100m to the south of the site. Species include; common pipistrelle, soprano pipistrelle (*Pipistrellus pygmaeus*), noctule, Daubenton's, lesser horseshoe and *Myotis* sp..
- 5.54 The wider survey area contains buildings and scattered trees that are considered to be suitable for roosting bats. Linear features within the wider landscape such as hedgerows are likely to be those associated with greatest bat activity and disturbance should be minimised where possible. Habitats within the local area are considered ideal for foraging bats, especially the waterbodies to the north of the site and woodlands and it is highly likely that bats are present in the survey area.
- 5.55 The development site contains scattered trees around the perimeter and in a line through the site that may provide suitable bat roost habitat. Any trees affected by the proposed development will require further surveys to determine their potential as bat roost habitat and bat activity surveys before a full evaluation can be made.
- 5.56 Suitable foraging habitats within the site take the form of boundary feature trees and hedgerows, the tree line through the site and the grassland habitats within the site. Habitats within the site and the immediate wider survey area are considered to offer low potential for foraging bats, overall.
- 5.57 All British bats and their roosts are afforded protection under the Wildlife & Countryside Act 1981 (as amended) and are listed under Annex IV of the Habitats Directive as in need of protection.
- 5.58 Certain species of bat are Wales Species of Principal Importance under the Environment (Wales) Act 2016, including; Noctule, Soprano pipistrelle, Common pipistrelle and Lesser horseshoe.

#### **Water vole**

- 5.59 The desktop study identified two water vole records to the south west of the site, both are over 1km from the development site both are close to the River Alyn.
- 5.60 The site does not contain any suitable habitat to support water voles such as rivers, ditches or ponds and there is no connectivity to suitable habitat within the wider survey area. Therefore, water voles have been excluded from further appraisal in this report.
- 5.61 American mink has also been recorded within 2km of the site. Mink prey on water voles and can eradicate whole populations.

### **Birds**

- 5.62 The desktop study found four records of Schedule 1 listed barn owl to be present within 2km of the development site. The records date from 2006 to 2010 and all are found to the south west of the site within farmland. The wider survey area contains habitat suitable for foraging barn owl. The grassland management regime on site, lacks the structure that barn owl favour for hunting. The site does not contain habitat suitable for roosting. Therefore, barn owl have been excluded from further appraisal.
- 5.63 The desktop study found nine records of Schedule 1 listed kingfisher within 2km of the development site, . One record is from the SSSI site Maes y Grug, approximately 1km to the north east of the site. The additional records are from the River Alyn approximately 1.5km to the south west of the site to the south west of the site. The habitat within the site is unsuitable for foraging or roosting Kingfisher, therefore, they are excluded from further appraisal within this report.
- 5.64 Numerous records of several bird Species of Principal Importance were found within 2km of the development site across the landscape.
- 5.65 The wider survey area provides a range of habitats suitable for birds such as scattered trees in association with hedgerows, areas of dense scrub, scattered scrub in conjunction with roadside verges and grassland.
- 5.66 The development sites contain habitats suitable for foraging birds such as grassland, scattered trees, scattered scrub and boundary hedgerows. The grassland is relatively small in size, enclosed and is of limited value for ground nesting species under its current management regime.
- 5.67 Habitats within the site, especially around the boundaries of the site are suitable for breeding birds and include: trees, scrub, hedgerows and marshy grassland. These are suitable to support the following Species of Principal Importance; bullfinch, dunnock and song thrush, with potentially grey partridge and tree sparrow.
- 5.68 Snipe (*Gallinago gallinago*) were found to be present within the marshy grassland at the time of the 2020 and 2021 surveys. Snipe are not a Species of Principal Importance.
- 5.69 The Wildlife and Countryside Act (WCA) 1981 (as amended), states that all wild birds are protected at all times against killing or injury. Under the WCA, it is an offence to kill, injure or take any wild bird, to take damage or destroy the nest of any wild bird, or to take or destroy the egg of any wild bird.
- 5.70 Schedule 1 birds are afforded additional protection against disturbance during the breeding bird season at or near the nest. Options to avoid disturbance for Schedule 1 species will need implementing if a Schedule 1 species is found to be present on site during the breeding bird season.

### **Reptiles**

- 5.71 The desktop study found numerous records of grass snake within 2km of the development site dating from 1990 to 2020, located from 50m to 1500m across the landscape. A large collection of records is from the Maes y Grus SSSI located approximately 1km to the north east from the site and one record is located adjacent to the site.
- 5.72 There are several records of adder and common lizard, over 1km from the development site.

- 5.73 Habitats in the wider survey area are considered to be suitable to support common reptile species such as grass snake and common lizard.
- 5.74 Habitats within the site including the marshy grassland (grass snake), grassland edges, hedgerows and scrub are considered suitable for reptile species such as grass snake and common lizard. Habitats on site are not considered to be optimal for adder.
- 5.75 Common reptiles receive some degree of protection through the Wildlife and Countryside Act 1981 (as amended). They are protected against killing and injuring. The habitats for these widespread species are not protected. Therefore, in practice this requires a reptile protection scheme before implementing planning permission. No specific licence is required. It is not an offence under the Wildlife and Countryside Act 1981 (as amended) to possess these animals.

#### **Otter**

- 5.76 The desktop study identified fourteen records of otter within 2km of the development site. The majority of the records are associated with the River Alyn which is approximately 1.5km to the south west of the site.
- 5.77 The site does not contain habitat suitable to support otter and is isolated from habitats that are suitable such as rivers and woodland. Therefore, otters are excluded from further appraisal in this report.
- 5.78 Otters are a Wales Species of Principal Importance listed under the Environment (Wales) Act 2016 Section 7. Otters are protected under the Wildlife and Countryside Act 1981 (as amended) and Annex IV of the EC Habitats Directive which has been transposed into national legislation by means of the Conservation of Habitats and Species Regulations 2017<sup>3</sup> (as amended).

#### **Polecat**

- 5.79 The desktop study identified seven records of polecats scattered across the landscape within 2km of the development site.
- 5.80 Polecats are a highly transient species and often move large distances across the landscape. The habitats on site are not considered suitable to support polecat and therefore they are excluded from further appraisal within this report.
- 5.81 Polecats are a Wales Species of Principal Importance listed under the Environment (Wales) Act 2016 Section 7 and are protected under the Wildlife and Countryside Act 1981 (as amended) and Section 6 which prohibits certain methods of killing or taking animals, which are specified in Section 11.

#### **Invasive Species Evaluation**

- 5.82 The desktop study found forty-three records of invasive species within 2km of the development site, dating from 2005 to 2017. Forty-three of the records were for invasive plant species and one was a record of American mink. All of the records were located in the wider survey area with the closest being approximately 100m from the site.
- 5.83 No invasive species included on Schedule 9 of the Wildlife and Countryside Act 1981 were recorded during the surveys in 2018 or 2021 within the site or the immediate surrounding area and therefore invasive species has been omitted from further appraisal.

---

<sup>3</sup> As amended by the Conservation of Habitats and Species (Amendment) (EU Exit) Regulations 2019 which continue the same provision for European protected species, licensing requirements and protected areas after Brexit.

## 6.0 Impacts & Recommendations

### Habitats Impacts and Recommendations

- 6.1 The survey found the site to contain Wales Habitats of Principal Importance: hedgerows.
- 6.2 Habitats within the wider survey area and the development site are considered suitable to support European and Statutory Protected Species and Wales Species of Principal Importance.
- 6.3 Planning Policy Wales (2021) states that Local Planning Authorities must follow a stepwise approach to maintain and enhance biodiversity and build resilient ecological networks by ensuring that any adverse environmental effects are firstly avoided, then minimized, mitigated, and as a last resort compensated for; enhancement must be secured wherever possible. This section, therefore, makes recommendations to avoid ecological impacts, mitigate and/or compensate unavoidable impacts and provide ecological enhancement.
- 6.4 S.7 of the Environment (Wales) Act 2016 sets out the duty for public authorities to conserve biodiversity in Wales. Habitats and Species of Principal Importance for the conservation of biodiversity are identified by the Welsh Ministers. The Local Planning Authority and Government Conservation Organisations (e.g. Natural Resources Wales) will expect account to be taken of these habitats and species in the overall layout and landscape design for the development.
- 6.5 The following sections briefly evaluate each habitat that is impacted by, or adjacent to the site that may be impacted by the proposed development, provides advice upon each habitat of ecological value and the species it is considered suitable to support.

### **Scattered Trees**

- 6.6 Planning Policy Wales (2021) states that trees are of great importance for biodiversity and planning authorities should protect trees where they have ecological value, contribute to the character or amenity of a particular locality, or perform a beneficial and identified green infrastructure function. Where trees are removed as part of a proposed scheme, developers will be expected to provide compensatory planting.
- 6.7 The following points need to be taken in to consideration.
- Impacts to trees should be minimised where possible and trees to be retained will require adequate provision for root protection prior to any works.
  - If loss is unavoidable then mitigation works should be undertaken to replace trees on a minimum like for like basis to ensure that there is no net loss of biodiversity at the site. Tree species should be native and of local provenance.
  - Any trees that are affected by development should be checked prior to any works, to see if they fall under any Tree Preservation Order's (TPO).
  - The works should be carried out according to BS 5837:2012 Trees in relation to design, demolition and construction.
- 6.8 Ten trees will be lost to the proposed development. In total, 70 new trees will be planted comprising 30 native species trees (field maple (*Acer campestre*), hornbeam (*Carpinus betulus*), alder (*Alnus glutinosa*) and pedunculate oak (*Quercus robur*)), the remainder being non-native.
- 6.9 Regard for tree dwelling species such as breeding birds and roosting bats may also need to be taken into consideration.
- 6.10 The potential native black poplar located within the hedgerow (TN3) along the south western boundary of the site will be retained and not impacted by the proposed development.

Therefore, there are no specific recommendations regarding this tree other than those described above.

**Scrub (Scattered)**

6.11 There are small areas of scattered scrub within the site, which is of limited value due to its small size. It is important to ensure that areas of scrub are incorporated in to the final development plan, but it is considered that small losses can easily be replaced with a sensitively designed Landscape Scheme.

6.12 Any works within scrub habitat may need to consider protected and priority species prior to works. Please refer to the relevant species section prior to works.

**Marshy Grassland**

6.13 Marshy grassland is present within the site. The marshy grassland will be replaced with a Sustainable Urban Drainage System (SuDS) which will be more ecologically diverse due to the seed mix to be planted and the creation of areas of open water. The SuDS will also be subject to a sensitive, long-term management scheme to maintain and enhance the ecological value. Further details regarding the design of the SuDS can be found in the Precautionary Compensatory Scheme for Great Crested Newt (Ecology Services Limited, May 2021).

6.14 Any works within grassland habitat may need to take into account protected and priority species prior to works. Please refer to the relevant species section prior to works.

**Poor Semi-Improved Grassland**

6.15 The majority of the site contains poor semi-improved grassland which is classified as species poor (with areas that are more diverse) and although the grassland within the site contains relatively low ecological value, it does contain value to fauna species at a site level. Losses of this habitat will occur, but it is considered that areas of higher biodiversity value could be created to compensate for such losses.

6.16 A strip of grassland will be planted to the south of the new footpath between the footpath and the development and managed to enhance its species diversity. A dedicated great crested newt compensation area is also provided at the north western end of the site, approximately 0.12ha. The existing grassland within the compensation area will be allowed to grow up and managed to provide a dense, tussocky sward which, over time, will naturally increase in species diversity. The banks and surrounds of the SUDS basin will be seeded with a wildflower seed mix.

6.17 Any works within grassland habitat may need to take into account protected and priority species prior to works. Please refer to the relevant species section prior to works.

**Tall Ruderal**

6.18 Small areas of tall ruderal will be lost to development. It is important to ensure that areas of tall ruderal are incorporated in to the final development plan, but it is considered that small losses can easily be replaced with a sensitively designed Landscape Scheme.

**Hedgerows**

6.19 The hedgerows located around the perimeter of the site are important both at a site and landscape level. There will be small losses of the hedgerow (TN1) along the northern boundary adjacent to New Brighton road where an existing access will be widened. The hedgerow at TN2 will be lost to facilitate the development. The hedgerows at TN3 and TN4 will be retained.

- 6.20 Further surveys of hedgerows TN1, TN2, TN3 and TN4 were undertaken in 2018 to assess whether or not they are 'important' hedgerow under the Hedgerow Regulations 1997.
- 6.21 The further surveys and recommendations with regard to hedgerows, are provided in the subsequent report titled: ESL Land off New Brighton Road, New Brighton, Flintshire, Hedgerow Regulations Assessment Survey Report (April 2019). Following the 2021 extended Phase 1 survey, there are no significant changes to the hedgerows and the hedgerow assessment undertaken in 2018 is considered to remain valid.
- 6.22 Any works near to hedgerows should be carried out with adequate provision for root protection.
- 6.23 Works in or affecting hedgerows may need to take in to account the Hedgerow Regulations 1997 and protected and priority species prior to works.

#### **Species Impacts & Recommendations**

- 6.24 The following sections provide impacts and recommendations upon species that the development has the potential to affect. Species reviewed in Section 4 that are not affected by the proposals have been omitted.

#### **Amphibians**

- 6.25 The wider survey area contains both suitable aquatic and terrestrial habitats and the site contains suitable foraging habitats including; poor semi-improved grassland, *marshy grassland*, scattered scrub and hedgerows to support amphibian species including great crested newt and common toad. Suitable refuge habitat is limited. There is nothing within the site that is dense enough to be considered ideal for hibernation.
- 6.26 To adhere to current guidance, an amphibian presence/absence survey will be required in support of this application. The information from the survey is required before a full evaluation of the development and impacts on amphibians can be made.
- 6.27 The presence/absence survey should follow standard methodologies in accordance with best practice guidelines at a suitable time of year (Spring). If great crested newts are found a population size class assessment will be required.
- 6.28 If great crested newts or common toad are present and will be impacted by the proposed development, the Local Planning Authority will need to agree and approve a method statement for the protection of such species prior to the granting of planning permission. If great crested newts are found at the site a European Protected Species (EPS) development licence will be required to legally permit the development, prior to any works commencing, which can only be applied for once planning permission has been granted. There are timing implications in relation to implementation of amphibian mitigation and obtaining an EPS licence, should one be required.
- 6.29 Further surveys for amphibians and therefore, recommendations with regard to amphibians, including great crested newt are provided in the subsequent reports titled: ESL Land off New Brighton Road, New Brighton, Environmental DNA (eDNA) & Habitat Suitability Index (H.S.I) Survey Report for Great Crested Newt (August 2020) and ESL - Land off New Brighton Road, New Brighton, Precautionary Compensatory Scheme for Great Crested Newt (*Triturus cristatus*) (May 2021).
- 6.30 The previous planning application was refused partially on the grounds of 'the potential to cause disturbance to great crested newts and/or loss or damage to their resting places'.



- 6.31 During the appeal to this planning decision, the planning inspector summarised that their 'overall conclusions in respect of GCNs are that the proposed development would not conflict with development plan or national policy or with the requirements of the Habitats Regulations'.
- 6.32 This conclusion was based on a number of factors including; the precautionary terms used by the council and Natural Resources Wales including 'the potential to cause disturbance' and that 'it is possible that the species uses the site', which was based on 4 records of GCN within the vicinity of the site. These records were investigated and concluded that 3 'no longer had much relevance' and 1 has not been confirmed as a GCN; evidence provided by local residents 'do not materially change the paucity of evidence of GCNs using the appeal site'; and the survey effort of the pond that had access was considered 'reasonable and adequate'.
- 6.33 Although a European Protected Species Licence is not currently required to permit development of the site, it is a requirement of licensing in Wales that surveys submitted with a licence application are less than 2 years old. However, as it may not be possible to update surveys this season due to the coronavirus pandemic, Natural Resources Wales is currently accepting surveys from the last 3 years for 2021. If coronavirus restrictions permit, it is recommended that a repeat of the eDNA survey is undertaken in 2021 to update the previous data from 2018 and 2019.

#### **Badger**

- 6.34 Habitats within the wider survey area and the development site are suitable to support badger. No signs of badger were found during the Extended Phase 1 Habitat Survey within the development site or within 30m of the proposed works. Therefore, at the time of the survey, there are no apparent implications in relation to protection of badgers and their setts.
- 6.35 As there are badger records in the area and habitats are suitable to support badger on site, it is recommended; during the development that any open pits are either covered over night or have means of escape, to prevent trapping a badger.
- 6.36 As they are a highly transient species, as best practice, it is recommended that a pre-development badger survey is undertaken immediately prior to development works. The pre-development survey will inform whether any further action is needed regarding this species and inform any mitigation works if necessary.

#### **Bats**

- 6.37 The wider survey area contains habitats that are considered ideal for bat species including roosting and foraging habitats. Therefore, it is highly likely that bats are present within the survey area and features such as trees and hedgerows, should be retained, as these provide connectivity between the site and the wider survey area.
- 6.38 The development site is of a relatively large size and given the low suitability of habitats within the site and the wider survey area, it is recommended that bat habitat surveys are undertaken, over the survey season from April to September. The results from these surveys shall advise the development design.
- 6.39 The scattered trees at TN6 and the trees within the boundary hedgerows (TN1, TN2, TN3 and TN4) are of a size and age that they may contain bat roost potential. The trees are important at both a site and landscape level, providing connectivity between habitats and should be retained.
- 6.40 The trees and habitats on the site have been subject to further surveys and therefore, recommendations with regard to roosting, foraging and commuting bats are provided in the

subsequent reports titled: ESL Land off New Brighton Road, New Brighton, Flintshire, Protected Species Report (Bats) (August 2020) and ESL Land off New Brighton Road, New Brighton, Flintshire, Bat Transect & Automated Survey Report (August 2020). The changes to the current planning application to not affect the conclusions of the previous report.

- 6.41 The data from the previous surveys that were undertaken in July-September 2018 are less than three years old at time of writing (April 2021). However, as bats are highly mobile and opportunistic species and can occupy potential roosting features at any time a repeat Preliminary Roost Assessment and Potential Roost Feature survey (tree climbing inspection) of the trees to be impacted has been undertaken. Please see ESL- Protected Species Report (Bats) – New Brighton Flintshire April 2021. Further presence/absence bat activity surveys of the trees have been recommended to be undertaken during summer 2021. The development of any area of marshy grassland within the site may have affected bat usage of the site, therefore repeat transect and automated surveys are recommended to be undertaken in 2021.

### **Birds**

- 6.42 Habitats within the wider survey area and the site are suitable for breeding and foraging birds.
- 6.43 The development will result in the loss of grassland areas; the perimeter features such as hedgerows and trees will be mostly retained.
- 6.44 Although the grassland within the site contains relatively low ecological level, it does contain value to bird species at a site level for foraging, it is considered unlikely to be used by ground nesting species. To compensate for losses of grassland, in respect to birds, it is considered that areas of higher biodiversity value should be created, that will target Wales Priority species as detailed under Poor Semi-Improved Grassland above. The development proposals also include planting of 190m new, native species hedgerow.
- 6.45 A sensitively designed landscape scheme should include the following;
- Creation of wildflower meadows to increase the grassland diversity for foraging bird species.
  - Creation of areas of scrub and native hedgerows will benefit birds.
  - Any tree planting should select fruit-bearing species such as Rowan, for species such as bullfinch to provide food sources during the winter months.
  - Tree sparrow boxes could be installed on semi-mature trees around the boundaries of the site.
  - Bird boxes could also be incorporated in to the design of the residential houses/garages to support species such as house sparrow.
  - It is inevitable that residential garden areas will also provide suitable nesting and foraging habitats for birds, but there can be no guarantee of the quality of these habitats.
  - The SuDS will provide an area of marshy grassland suitable for species such as snipe.
- 6.46 The enhancement of these habitats will also help to encourage other bird species into the area and increase the overall biodiversity of the site.
- 6.47 If works to any areas of habitat suitable for breeding birds are to be undertaken during the breeding bird season, which runs from March to September inclusive, then an assessment by an ecologist for breeding birds should be undertaken prior to works. If breeding birds are found, it is likely that works will have to be delayed until breeding has ceased. Ideally, all

affected breeding bird habitat should be cleared either at the end of breeding bird season. It is good practice to replace any breeding bird habitat lost to development. All replacement should be made on a minimal like for like basis.

### **Reptiles**

- 6.48 Habitats within the site and the wider survey area are considered suitable for common reptiles such as grass snake and common lizard.
- 6.49 It is recommended that a reptile survey of the site is undertaken to fully evaluate and assess the impacts upon the common reptile species and development.
- 6.50 Further surveys for reptiles and therefore, recommendations with regard to reptiles are provided in the subsequent report titled: ESL Land off New Brighton Road, New Brighton, Protected Species Survey (Reptiles) (August 2020). The changes to the current planning application do not affect the conclusions of the previous report.
- 6.51 Although the previous survey data is less than three years old at the time of writing (April 2021), the development of an area of marshy grassland within the site may provide more suitable habitat for grass snake. A repeat reptile survey is therefore recommended to be undertaken in 2021.

### **Other Recommendations**

#### **Wildlife Friendly Landscape Proposals**

- 6.52 It is recommended that any planting schemes within the development should adhere to local planning policy and use native species of local provenance. Planting schemes should aim to meet Local BAP targets. The landscape proposals should also show the locations and provide details of habitat and species mitigation measures, advice should be sought from the acting ecological consultant.

### **Other Recommendations**

#### **Planting Schemes**

- 6.53 It is recommended that any planting schemes within the development adhere to local planning policy and use native species of local provenance. Planting schemes should aim to meet Local BAP targets.

### **Biodiversity Recommendations**

- 6.54 In line with current planning policy new developments should ensure that there is a minimum of no net loss of biodiversity at a site and result in an overall biodiversity gain.
- 6.55 Landscape proposals should ensure that there is no net loss of habitats of ecological value, including hedgerow and trees. Overall:
- There will be a significant increase in the number of native trees plus additional non-native trees;
  - The loss of marshy grassland will be compensated within the SuDS area;
  - Loss of poor semi-improved grassland will be offset by the provision of a lesser area of more diverse grassland of higher ecological value;
  - There will be a significant increase in the amount of native hedgerow within the site;
  - Provision of habitat targeted to encourage amphibians within the site.
- 6.56 Additional compensation towards habitat losses at the site, particularly the loss of poor semi-improved grassland includes the following:
- The creation of species-rich hedgerows between the proposed residential garden boundaries using native species of local provenance, aiming to create a Habitat of Principal Importance and Local BAP Habitat.

- Increase links between the garden areas by planting up front gardens with native or wildlife friendly berry/nectar rich shrubs.

- 6.57 Further recommendations to ensure that there is an overall biodiversity gain are as follows:
- Installation of bat boxes on trees to be retained and within any new build works at the site. Bat boxes should be placed away from well-lit areas, at suitable locations.
  - Installation of nesting bird boxes.
  - Gaps beneath garden fences to allow hedgehogs to move between gardens.
  - Trellis on fencing and on walls for nectar rich wall climbers e.g. boundary walls fronting roads.
  - The use of Sustainable Urban Drainage Systems (SUDS).
- 6.58 With implementation of the above mitigation and enhancement measures, overall it is considered the development will result in the site containing better quality habitats that are managed long-term and as habitats become established and/or occupied, then the development will result in a net gain for biodiversity.

## 7.0 References

Anon (1995). Biodiversity: The UK Action Plan. HMSO, London.

Anon (1999). Wild about the North West – a biodiversity audit of North West England. Regional Biodiversity Steering Group.

Collins, J. (ed.) (2016) Bat Surveys for Professional Ecologists: Good Practice Guidelines, 3<sup>rd</sup> edition, The Bat Conservation Trust, London.

Dean, M, Strachan, R., Gow, D. and Andrews, R. (2016) The Water Vole Mitigation Handbook (The Mammal Society Mitigation Guidance Series) (2016).Eds Fiona Mathews and Paul Chanin. The Mammal Society.

Ecology Services Limited (2019) Protected Species Report (Bats) - New Brighton Flintshire v3

Ecology Services Limited (2019) New Brighton - Bat Transect & Automated Survey Report v3.

English Nature (2001). Great Crested Newt Mitigation Guidelines (August 2001 version). English Nature, Peterborough.

Environment (Wales) Act 2016

Flintshire County Council Unitary Development Plan- 2000-2015 (Adopted 2011)

Gregory R.D., Wilkinson N.I., Noble D.G., Robinson J.A., Brown A.F., Hughes J., Procter D.A., Gibbons D.W. and Galbraith C.A. (2002). The population status of birds in the United Kingdom, Channel Islands and Isle of Man: an analysis of conservation concern 2002–2007. *British birds* 95: 410–450.

Institute of Environmental Assessment (1995) 'Guidelines for Baseline Ecological Assessment

Joint Nature Conservation Committee (Revised reprint 2010). Handbook for Phase 1 habitat survey, A technique for environmental audit. JNCC, Peterborough.

Joint Nature Conservation Committee (2001-2006). List of UK Species/Habitats of Principal Importance.

Nature Conservation Council (1989). Guidelines for selection of biological SSSI. Nature Conservancy Council, Peterborough.

Preston, D., Pearman, D.A. & Dines, T.D. (2002). New Atlas of the British and Irish Flora. Oxford University Press.

Welsh Government (2021) Planning Policy Wales Edition 11.

Welsh Assembly Government (2009) Planning Policy Wales -Technical Advice Note 5: Nature Conservation and Planning

## Appendix 1: Legislation

### **Statutory Designated Sites**

#### **Special Area of Conservation (SAC)**

Special Areas of Conservation are designated under Regulation 12 the Conservation of Habitats and Species Regulations 2017 (as amended). Special Areas of Conservation are sites of national importance which contribute significantly to the maintenance, or restoration, at favourable conservation status in their natural range of the 189 natural habitat types listed in Annex I to the Council Directive 92/43/EEC on the conservation of natural habitats and of wild fauna and flora (the Habitats Directive) or the 788 species listed in Annex II to that Directive and to the maintenance of biological diversity within the Atlantic biogeographic region. The listed habitat types and species are those considered to be most in need of conservation at a European level (excluding birds). The Conservation of Habitats and Species (Amendment) (EU Exit) Regulations 2019 continue the same provision for European protected species, licensing requirements and protected areas after Brexit.

#### **Special Protection Areas (SPA)**

Special Protection Areas are classified under the Conservation of Habitats and Species Regulations 2017 (as amended). SPAs are those sites across the United Kingdom's territory which are most suitable in number and size for (a) the conservation of the species listed in Annex 1 to Directive 2009/147/EC on the conservation of wild birds (the Birds Directive) which naturally occur in that territory, and (b) the conservation of regularly occurring migratory species of birds not listed in Annex 1 which naturally occur in that territory. The Conservation of Habitats and Species (Amendment) (EU Exit) Regulations 2019 continue the same provision for European protected species, licensing requirements and protected areas after Brexit.

#### **Ramsar Sites**

The Convention on Wetlands was formed in Ramsar, Iran in 1971 and is now termed the Ramsar Convention. The Ramsar Convention came into action in 1975. It is an international government treaty whereby all countries, that are members, have a commitment to maintain the ecological value of their designated Wetlands of International Importance. It is the only global treaty that deals with a specific ecosystem (wetlands).

The Ramsar Convention provides a framework for the international cooperation and national action for the use of and conservation of wetland habitats and their associated resources.

#### **Site of Special Scientific Interest (SSSI)**

Sites of Special Scientific Interest are designated under The Wildlife and Countryside Act (WCA) 1981 (as amended). The WCA 1981 (as amended) is the domestic implementation of the Convention on the Conservation of European Wildlife and Natural Habitats (the Bern Convention).

#### **Local Nature Reserves (LNR)**

Local Nature Reserve (LNR) is a statutory designation under Section 21 of the National Parks and Access to the Countryside Act 1949 and amended by Schedule 11 of the Natural Environment and Rural Communities Act 2006 (NERC). LNRs are local sites that have been designated by the local authorities. To qualify for LNR status the site must be of importance for any of the following reasons; wildlife, geology, education or public enjoyment. The Local Plan for an area will detail any additional protection given to the LNR such as protection against damaging operations and/or protection against development within or adjacent to the LNR. LNRs are statutorily designated sites at the local level. There is no national legal protection specifically for LNRs.

### **European Protected Species**

European protected species (EPS) and their habitat are afforded strict protection under the Wildlife and Countryside Act 1981 (as amended) and the Conservation of Habitats and Species Regulations 2017 (as amended).

Taken together, this legislation makes it an offence to:

- Deliberately (intentionally) kill, injure or take an EPS;
- Possess or control any live or dead specimen or anything derived from an EPS;
- Deliberately (intentionally) or recklessly damage, destroy or obstruct access to a breeding site or any structure or place used for shelter or protection by an EPS; or
- Deliberately (intentionally) or recklessly disturb an EPS while it is occupying a structure or place which it uses for that purpose.
- Sell, offer for sale, possess or transport for the purpose of sale (live or dead animal, part or derivative).

The above legislation applies to all life stages, including eggs, juveniles and adults.

The Conservation of Habitats and Species (Amendment) (EU Exit) Regulations 2019 will continue the same provision for European protected species, licensing requirements and protected areas after Brexit.

### **Nationally Protected Species**

In England and Wales nationally protected species are listed on Schedule 5 of the Wildlife and Countryside Act 1981 (as amended). The Wildlife and Countryside Act 1981, together with amending legislation, lists the following as offences:

- intentionally capture, kill a listed species;
- damage, destroy or block access to their places of shelter or protection (on purpose or by not taking enough care);
- disturb them in a place of shelter or protection (on purpose or by not taking enough care); and
- possess, sell, control or transport live or dead listed species or parts of them.

The Office of the Deputy Prime Minister (ODPM) Circular 06/2005, states that the presence of a protected species (European or National) is a material consideration when a planning authority is considering a development proposal that, if carried out, would be likely to result in harm to the species or its habitat.

Badgers and their active setts are protected under the Protection of Badgers Act (1992). The Protection of Badgers Act 1992 was designed to protect badgers from baiting and deliberate harm or injury. It also contains restrictions that apply more widely.

Under this legislation it is an offence to:

- Wilfully kill, injure or take, or attempt to kill, injure or take a badger.
- Cruelly ill-treat a badger, dig for badgers, use badger tongs, use a firearm other than the type specified under the exceptions within the Act.
- Intentionally or recklessly damage, destroy or obstruct access to any part of a sett.
- Disturb a badger whilst it is occupying a sett.
- causing a dog to enter a sett,
- Sell or offer for sale or possess a live badger,
- Have possession or control of a live badger.
- Mark a badger or attach any ring, tag, or other marking device to a badger.

Developments with potential to disturb, destroy or obstruct an active badger sett will require a badger development licence from Natural England/ Natural Resources Wales, which permits otherwise illegal actions.

All wild birds are protected under the Wildlife and Countryside Act 1981 (as amended). Under the WCA, it is an offence to kill, injure or take any wild bird, to take damage or destroy the nest of any wild bird or to take or destroy the egg of any wild bird. A special penalty is levied to any of the above offences being committed in conjunction with a bird listed on Schedule 1 of the WCA. It is also an offence if a person disturbs any bird listed on Schedule 1 while it is building a nest, is on or near a nest containing young or disturbs dependent young of such a bird.

The Countryside and Rights of Way Act 2000 has made it an offence to intentionally or recklessly disturb Schedule 1 species as above and also an offence to intentionally or recklessly take, damage or destroy the nest of any wild bird or its eggs or dependent young.

### **Invasive Species**

Schedule 9 of The Wildlife and Countryside Act 1981 (as amended) lists invasive non-native plant species that are considered to have a detrimental effect upon native flora wherever they occur. It is therefore an offence to “plant or otherwise cause them to grow in the wild”. This includes allowing the species to grow/spread, causing the species to spread or transferring polluted ground material from one area to another. Waste containing these species may be classed as controlled waste under the Environmental Protection Act (Duty of Care) Regulations 1991, which requires all producers, carriers and disposers of waste to follow a code of practice and keep records and must comply with section 34 of the Environmental Protection Act 1990.

Section 23 of the Infrastructure Act 2015 amended the Wildlife and Countryside Act 1981 by inserting a new Schedule 9A to introduce a statutory regime of species control agreements and orders. This schedule ensures that, in appropriate circumstances, landowners take action on Schedule 9 invasive species, or permit others to enter the land and carry out those operations, to prevent their establishment and spread.

Under Section 23 of the Infrastructure Act 2015, the environmental authority has powers to make a species control order to require an owner to take action against an invasive non-native species. The environmental authorities with the powers to make species control agreements or orders in England are the Secretary of State, Natural England, the Environment Agency and the Forestry Commission and in Wales, the Welsh Ministers and Natural Wales.

The EU Invasive Alien Species Regulation (1143/2014) imposes strict restrictions on a list of species known as “species of Union concern” and is implemented by the European Commission Implementing Regulation 2016/1141, which came into force on 3 August 2016. A further 12 species were added to the list on the 13th July 2017 and came into force on 2nd August 2017. This list is drawn up by the European Commission and managed with Member States using risk assessments and scientific evidence.

Under the EU Regulation, it is a requirement for management measures to be put in place for widespread invasive species. The Invasive Alien Species (Enforcement and Permitting) Order 2019 came into effect on 1<sup>st</sup> October 2019.

The Regulation ensures that a landowner must act responsibly and not allow an invasive species to grow or spread outside their land, which could be an offence and/or contrary to the Regulation. Where this cannot be guaranteed the landowner is required to consider safely removing and disposing of any listed plant.



## Appendix 2: Extended Phase 1 Habitat Survey Target Notes

### **TN1 –Species-rich Hedgerow**

Hedgerow running the full length of the northern boundary of the site adjacent to New Brighton Road. The hedgerow is approximately 2m high and up to 2m wide, it appears to be managed, although uncut at the time of the survey. Species include: frequent common hawthorn, occasional bramble, hazel and sycamore with rare elder, oak sp., holly and rose sp. Ground flora includes: frequent common nettle, locally frequent soft rush, lesser celandine and cow parsley, occasional rosebay willow-herb sp., broad-leaved dock, honeysuckle and rare hogweed, gorse, common ragwort and foxglove.

### **TN2 – Species-rich Hedgerows and Scattered Trees**

Hedgerows either side of what appears to be an old track running north to south within the site from New Brighton Road, which diminish and become a row of scattered trees further south in to the site. The hedgerow is connected to TN1 on the boundary and is unmanaged. The hedgerow is 3m+ high and species include frequent bramble, common hawthorn, occasional common ash, rare elder, rose sp., hazel, honeysuckle and holly. The ground flora merges with the edge of the grassland.

### **TN3 – Hedgerow and Scattered Trees**

Hedgerow running along the western and south-western boundary of the site. It is 3m+ tall and over 3m wide and managed. Species include; frequent holly, occasional bramble, common hawthorn, rose sp., alder sp., aspen, silver birch, honeysuckle, rare oak sp., hazel and a mature pollarded black poplar. Associated ground flora includes the edges of the grassland , occasional ivy and foxglove plus locally frequent lesser celandine and ground elder.

### **TN4 – Hedgerow and Scattered Trees**

Hedgerow containing scattered trees running along the south western boundary of the site. It is 2m+ tall and managed. The part of the hedgerow that runs adjacent to the A5119 on the southern boundary of the site is 3m+ in height and managed. Species include: abundant common hawthorn, frequent oak sp., locally frequent holly, occasional bramble and rare common ash. Associated ground flora includes the edges of the grassland and frequent cleavers and common nettle, locally frequent garlic mustard, occasional ivy, lesser celandine, common hogweed, cow parsley, broad-leaved dock and rare hazel and bluebell sp. The scattered trees within the hedgerow are mature with features that could potentially be used by roosting bats.

### **TN5-Poor Semi-Improved Grassland**

The main habitat within the site is grazed grassland, with a short sward. Grass species include; frequent Yorkshire fog, perennial rye-grass and rough meadow-grass, locally frequent crested dog's-tail, cock's-foot, tufted hair-grass, creeping bent and soft rush, with occasional common couch, red fescue and meadow foxtail. Associated species include; locally frequent black knapweed, bird's foot-trefoil, greater stitchwort, lesser celandine, ivy-leaved speedwell, woodrush sp., greater plantain, occasional creeping buttercup, meadow buttercup, broad-leaved dock, white clover and thistle sp. Additional species identified include; locally frequent, occasional common mouse-ear, ribwort plantain, and rare marsh foxtail, hoary plantain, vetch sp., pignut and common ragwort.

### **TN6- Scattered Trees**

The scattered trees associated with the hedgerow at TN2 form a line from north to south across the site. The trees are mature in age and species include; occasional common ash, rare sycamore and oak sp. Some of the trees have features suitable for use by roosting bats.

### **TN7- Marshy Grassland**

An area of marshy grassland in the eastern part of the site. Species list includes: dominant creeping bent with frequent hard rush and soft rush. Floating sweet-grass was locally abundant and hairy sedge locally frequent. Other species recorded included occasional creeping buttercup, tufted hair-

grass, wood dock, locally occasional jointed rush and Timothy and rare lesser spearwort, marsh bedstraw, cuckoo flower, water avens and silverweed. It is important to note that there was continuous cover of grass throughout the marshy grassland area. There was also no evidence of any truly aquatic plant species. These factors indicate that the area is infrequently inundated and that the water observed in November 2020 and March 2021 is transient. Areas with locally frequent floating sweet-grass are likely to be damper, but there was nothing to indicate any areas of permanent standing water. It is noted that it had rained heavily in the days preceding the 2021 survey and that the November 2020 survey followed what was provisionally the wettest October on record in the UK since 1862 with 142% of the average rainfall recorded.

**Appendix 3:**  
Desktop Study Records

## Data Description

<b>Distance</b>	Indicates the distance, in metres, between the GRID REFERENCE of the record (using the central point of the grid square) and the search location. For any Sensitive Species Records, this cannot be released into the Public Domain.
<b>Species Name</b>	Name of the taxon (usually identified to species level) using the binomial system.
<b>Grid Reference</b>	Full grid reference based on the Ordnance Survey grid system. For any Sensitive Species Records, this cannot be released into the Public Domain.
<b>Date</b>	Date on which the record was made. In some cases this might be a date range, or a vague date such as 'Summer 2010'.
<b>Recorder(s)</b>	One or more people who made the original observation and recorded it in some way. It may have subsequently been included in a data collation by another person or it may have been submitted to Cofnod directly.
<b>Abundance</b>	Number of individuals recorded. Where not specified it is assumed that at least one was present.
<b>Record Type</b>	The recording methods used (only where specified).
<b>Site Name</b>	The site name (if one has been supplied). For any Sensitive Species Records, this cannot be released into the Public Domain.
<b>Comments</b>	Any additional notes about the sighting, including any information on habitat or substrate if this is available. For any Sensitive Species Records, this cannot be released into the Public Domain.
<b>Dataset ID</b>	ID of this dataset. See 'Important Issues' for more details.
<b>Lists</b>	Any local, national or international conservation statuses or legal protection which apply to this species and whether it is included in any Local Biodiversity Action Plans. See 'Abbreviations' for more details.
<b>V</b>	Summarised record Verification Level. The following codes are used: 1 - Unassessed, 2 - Unconfirmed, 3 - Considered Correct by Cofnod, 4 - Considered Correct by Expert. See our Data Quality policy, available from the Cofnod website for more details.

- PUBLIC VERSION -

## Abbreviations

**ANG** - Anglesey County Council Local Biodiversity Action Plan, **AONB** - Area of Outstanding Natural Beauty, **AW** - Ancient Woodland, **BAP** - UK Biodiversity Action Plan, **BDir1** - EU Birds Directive Annexe 1, **BDir2.1** - EU Birds Directive Annexe 2.1, **BDir2.2** - EU Birds Directive Annexe 2.2, **Bern** - Bern Convention on the Conservation of European Wildlife and Natural Habitats, **Bonn** - Bonn Convention on the Conservation of Migratory Species of Wild Animals, **CITES** - Convention on International Trade in Endangered Species of Wild Fauna and Flora, **CON** - Conwy County Borough Council Local Biodiversity Action Plan, **DEN** - Denbighshire County Council Local Biodiversity Action Plan, **EPS** - European Protected Species, **FLI** - Flintshire County Council Local Biodiversity Action Plan, **GWY** - Gwynedd County Council Local Biodiversity Action Plan, **HDir** - EU Habitats Directive, **INNS** - Invasive Non-native Species, **LBAP** - Local Biodiversity Action Plan species for the listed area, **LI** - Locally Important within the listed area, **LNR** - Local Nature Reserve, **MNR** - Marine Nature Reserve, **NNR** - National Nature Reserve, **NRW** - Natural Resources Wales Priority Species, **PBA** - Protection of Badgers Act 1992, **RD1(UK)** - Red Data Book listing for the UK based on IUCN guidelines, **RD1(Wales)** - Red Data Book listing for Wales based on IUCN guidelines, **RD2(UK)** - Red Data Book listing for the UK not based on IUCN guidelines, **RIGS** - Regionally Important Geodiversity Site, **S7** - Environment (Wales) Act 2016 (Section 7), **SAC** - Special Area of Conservation, **SNP** - Snowdonia National Park Local Biodiversity Action Plan, **SPA** - Special Protection Area, **SSSI** - Site of Special Scientific Interest, **UKBA** - RSPB UK Birds Amber List (not based on IUCN criteria), **UKBR** - RSPB UK Birds Red List (not based on IUCN criteria), **WBA** - RSPB Welsh Birds Amber List (not based on IUCN criteria), **WBR** - RSPB Welsh Birds Red List (not based on IUCN criteria), **WCA1.1** - Wildlife & Countryside Act 1981 Schedule 1.1 (Birds which are protected at all times), **WCA1.2** - Wildlife & Countryside Act 1981 Schedule 1.2 (Birds which are protected at certain times), **WCA5** - Wildlife & Countryside Act 1981 Schedule 5 (Animals which are protected from killing and taking, possession, disturbance and sale), **WCA8** - Wildlife & Countryside Act 1981 Schedule 8 (Plants which are protected), **WCA9** - Wildlife & Countryside Act 1981 Schedule 9 (Non-native animals and plants which are established in the wild), **WRE** - Wrexham County Council Local Biodiversity Action Plan, **WS** - Wildlife Site, **WVP** - IUCN Threat Listing of Welsh Vascular Plants

## Contact Us

**Cofnod - Gwasanaeth Gwybodaeth Amgylcheddol Gogledd Cymru/North Wales Environmental Information Service**

Intec, Ffordd y Parc, Parc Menai, Bangor, Gwynedd. LL57 4FG

Tel: (01248) 672603 Email: [contactus@cofnod.org.uk](mailto:contactus@cofnod.org.uk) Website: <https://www.cofnod.org.uk> Facebook: <https://facebook.com/Cofnod> Twitter: <https://twitter.com/Cofnod>

- PUBLIC VERSION -

Search Location	Grid Reference
New Brighton	<a href="#">SJ2519365553</a>

Birds										
Species Name	Grid Reference	Date	Recorder(s)	Abundance	Record Type	Site Name	Comments	Dataset ID	Lists	V
<i>Acanthis cabaret</i> (Lesser Redpoll / Llinos Bengoch Leiaf)	<a href="#">SJ2466</a>	11 records, between 02/04/2006 and 08/04/2018	Recorder Name Withheld	1; 6; 5; 2; 1 Fullgrown; 5 Fullgrown; 6 Fullgrown	Reported to recorder	Sychdyn	GBW. Survey: Observer data; Ringing records.; BirdTrack; Ringed. Survey: Ringing data	<a href="#">D0062/008/01</a> , <a href="#">D1509/002/01</a> , <a href="#">D1297/025/01</a>	S7, UKBR, WBR, LBAP[CON, DEN]	3
<i>Acanthis cabaret</i> (Lesser Redpoll / Llinos Bengoch Leiaf)	<a href="#">SJ2666</a>	2 records, between 15/11/2011 and 02/01/2017	Recorder Name Withheld	4; 2		Alltami, N	Birdtrack. mixed flock; BirdTrack	<a href="#">D1297/025/01</a>	S7, UKBR, WBR, LBAP[CON, DEN]	4
<i>Acanthis cabaret</i> (Lesser Redpoll / Llinos Bengoch Leiaf)	<a href="#">SJ2463</a>	2 records, between 22/03/2009 and 17/04/2009	Recorder Name Withheld	1; 1 Female	Reported to recorder	Mold, SE	Survey: Observer data; (also male and female about a month ago). Survey: Observer data	<a href="#">D0062/008/01</a>	S7, UKBR, WBR, LBAP[CON, DEN]	3
<i>Aegithalos caudatus</i> (Long-tailed Tit / Titw Cynffon-Hir)	<a href="#">SJ24886641</a> (Selected from Interactive Map)	26/02/2019	Recorder Name Withheld	2 Adult	Live Sighting	Sychdyn	Visiting bird feeder	<a href="#">D1117/001/01</a>	WBA	4
<i>Aegithalos caudatus</i> (Long-tailed Tit / Titw Cynffon-Hir)	<a href="#">SJ262663</a> (Approximate)	2 records, between 24/12/2014 and 26/02/2019	Recorder Name Withheld	2 Full-Grown; Present Full-Grown		Maes-y-Grug		<a href="#">D1531/001/01</a>	WBA	4
<i>Aegithalos caudatus</i> (Long-tailed Tit / Titw Cynffon-Hir)	<a href="#">SJ235648</a> (Selected from Interactive Map)	23/02/2019	Recorder Name Withheld	5 Full-Grown		Mold R Alyn		<a href="#">D1117/001/01</a>	WBA	4
<i>Aegithalos caudatus</i> (Long-tailed Tit / Titw Cynffon-Hir)	<a href="#">SJ23536478</a> (Selected from Interactive Map)	01/03/2019	Recorder Name Withheld	5 Full-Grown		Mold Lead Mills		<a href="#">D1117/001/01</a>	WBA	4
<i>Aegithalos caudatus</i> (Long-tailed Tit / Titw Cynffon-Hir)	<a href="#">SJ2565</a>	24/01/2009 - 25/01/2009	Recorder Name Withheld				Occurrence ID: NBN-GA000656-BGBW2009-16440010-106729580	<a href="#">D1852/002/01</a>	WBA	4
<i>Aegithalos caudatus</i> (Long-tailed Tit / Titw Cynffon-Hir)	<a href="#">SJ2465</a>	20/11/2008	Recorder Name Withheld	6	Reported to recorder	Mold, County Hall	In trees. Survey: Observer data	<a href="#">D0062/008/01</a>	WBA	3
<i>Aegithalos caudatus</i> (Long-tailed Tit / Titw Cynffon-Hir)	<a href="#">SJ2566</a>	07/12/2008	Recorder Name Withheld	8		Sychdyn, E	Birdtrack	<a href="#">D1297/025/01</a>	WBA	4
<i>Aegithalos caudatus</i> (Long-tailed Tit / Titw Cynffon-Hir)	<a href="#">SJ2564</a>	24/01/2009 - 25/01/2009	Recorder Name Withheld				Occurrence ID: NBN-GA000656-BGBW2009-16440054-106729364	<a href="#">D1852/002/01</a>	WBA	4
<i>Aegithalos caudatus</i> (Long-tailed Tit / Titw Cynffon-Hir)	<a href="#">SJ2466</a>	23 records, between 01/01/2006 and 24/03/2018	Recorder Name Withheld	7; 5; 6; 2; 3 Fullgrown; 2 Fullgrown; 10; 14; 1 Fullgrown; 5 Fullgrown; 7 Fullgrown	Reported to recorder		Occurrence ID: NBN-GA000656-BGBW2009-16439674-106729332; Ringing records.; BirdTrack; GBW. Survey: Observer data; Ringed. Survey: Ringing data	<a href="#">D1852/002/01</a> , <a href="#">D1509/002/01</a> , <a href="#">D1297/025/01</a> , <a href="#">D0062/008/01</a>	WBA	4
<i>Aegithalos caudatus</i> (Long-tailed Tit / Titw Cynffon-Hir)	<a href="#">SJ2464</a>	2 records, between 24/01/2009 and 26/04/2015	Recorder Name Withheld	2		Mold NW	BTO Breeding Status: P; Occurrence ID: NBN-GA000656-BGBW2009-16439507-106729605	<a href="#">D1297/020/01</a> , <a href="#">D1852/002/01</a>	WBA	4

Species Name	Grid Reference	Date	Recorder(s)	Abundance	Record Type	Site Name	Comments	Dataset ID	Lists	V
<i>Aegithalos caudatus</i> (Long-tailed Tit / Titw Cynffon-Hir)	<a href="#">SJ2665</a>	02/04/2011	Recorder Name Withheld	2		Alltami	BirdTrack	<a href="#">D1297/025/01</a>	WBA	4
<i>Aegithalos caudatus</i> (Long-tailed Tit / Titw Cynffon-Hir)	<a href="#">SJ2666</a>	3 records, between 29/09/2013 and 02/01/2017	Recorder Name Withheld	4; 8; 5	Reported to recorder	Alltami, N	Survey: Observer data; BirdTrack	<a href="#">D0062/008/01</a> , <a href="#">D1297/025/01</a>	WBA	3
<i>Aegithalos caudatus</i> (Long-tailed Tit / Titw Cynffon-Hir)	<a href="#">SJ2664</a>	24/01/2009 - 25/01/2009	Recorder Name Withheld				Occurrence ID: NBN-GA000656- BGBW2009-16440774-106729232	<a href="#">D1852/002/01</a>	WBA	4
<i>Aegithalos caudatus</i> (Long-tailed Tit / Titw Cynffon-Hir)	<a href="#">SJ2365</a>	3 records, between 23/05/2008 and 22/04/2012	Recorder Name Withheld	3; 11; 2	Reported to recorder	Mold, N	BirdTrack; Mill Farm, Blackbrook. Survey: Observer data; Survey: Observer data	<a href="#">D1297/025/01</a> , <a href="#">D0062/008/01</a>	WBA	4
<i>Aegithalos caudatus</i> (Long-tailed Tit / Titw Cynffon-Hir)	<a href="#">SJ2366</a>	4 records, between 20/02/2013 and 27/08/2017	Recorder Name Withheld	4; 6; 1		Sychdyn, W	BirdTrack. Activity: H; BirdTrack	<a href="#">D1297/025/01</a>	WBA	4
<i>Aegithalos caudatus</i> (Long-tailed Tit / Titw Cynffon-Hir)	<a href="#">SJ2364</a>	5 records, between 02/10/2008 and 11/02/2019	Recorder Name Withheld	4; 3; 17	Reported to recorder		Occurrence ID: NBN-GA000656- BGBW2009-16439101- 106729246; Survey: Observer data; By Synthite. Survey: Observer data; In tree at Post Office. Survey: Observer data	<a href="#">D1852/002/01</a> , <a href="#">D1297/027/01</a> , <a href="#">D0062/008/01</a>	WBA	4
<i>Aegithalos caudatus</i> (Long-tailed Tit / Titw Cynffon-Hir)	<a href="#">SJ2563</a>	24/01/2009 - 25/01/2009	Recorder Name Withheld				Occurrence ID: NBN-GA000656- BGBW2009-16440008-106729367	<a href="#">D1852/002/01</a>	WBA	4
<i>Aegithalos caudatus</i> (Long-tailed Tit / Titw Cynffon-Hir)	<a href="#">SJ2463</a>	2 records, between 24/01/2009 and 27/06/2011	Recorder Name Withheld	1	Reported to recorder		Occurrence ID: NBN-GA000656- BGBW2009-16439459- 106729256; From Atlas Roving Records. Activity: FL. Survey: Observer data	<a href="#">D1852/002/01</a> , <a href="#">D0062/008/01</a>	WBA	4
<i>Aegithalos caudatus</i> (Long-tailed Tit / Titw Cynffon-Hir)	<a href="#">SJ2765</a>	24/01/2009 - 25/01/2009	Recorder Name Withheld				Occurrence ID: NBN-GA000656- BGBW2009-16441152-106729214	<a href="#">D1852/002/01</a>	WBA	4
<i>Aegithalos caudatus</i> (Long-tailed Tit / Titw Cynffon-Hir)	<a href="#">SJ2663</a>	24/01/2009 - 25/01/2009	Recorder Name Withheld				Occurrence ID: NBN-GA000656- BGBW2009-16440460-106729318	<a href="#">D1852/002/01</a>	WBA	4
<i>Aegithalos caudatus</i> (Long-tailed Tit / Titw Cynffon-Hir)	<a href="#">SJ2764</a>	24/01/2009 - 25/01/2009	Recorder Name Withheld				Occurrence ID: NBN-GA000656- BGBW2009-16441029-106729354	<a href="#">D1852/002/01</a>	WBA	4
<i>Aegithalos caudatus</i> (Long-tailed Tit / Titw Cynffon-Hir)	<a href="#">SJ2367</a>	10/02/2015	Recorder Name Withheld	6		Sychdyn, NW	BirdTrack	<a href="#">D1297/025/01</a>	WBA	4
<i>Aegithalos caudatus</i> (Long-tailed Tit / Titw Cynffon-Hir)	<a href="#">SJ2363</a>	3 records, between 02/11/2006 and 26/01/2009	Recorder Name Withheld	4; 9+	Reported to recorder		Occurrence ID: NBN-GA000656- BGBW2009-16439141- 106729333; Survey: Observer data; In trees in High Street. Survey: Observer data	<a href="#">D1852/002/01</a> , <a href="#">D0062/008/01</a>	WBA	4
<i>Alauda arvensis</i> (Skylark / Ehedydd)	<a href="#">SJ256662</a> (Estimated (Centroid of Site))	2005 approx	Recorder Name Withheld				Shoot Size Range: 0-3km	<a href="#">D0132/001/02</a>	BDir2.2, S7, UKBR, WBA, LBAP[ANG, CON, DEN, FLI, GWY, SNP]	4
<i>Alauda arvensis</i> (Skylark / Ehedydd)	<a href="#">SJ2466</a>	14/10/2006	Recorder Name Withheld	3	Reported to recorder	Sychdyn	Flew over garden. Survey: Observer data	<a href="#">D0062/008/01</a>	BDir2.2, S7, UKBR, WBA, LBAP[ANG, CON, DEN, FLI, GWY, SNP]	3



Species Name	Grid Reference	Date	Recorder(s)	Abundance	Record Type	Site Name	Comments	Dataset ID	Lists	V
<i>Alcedo atthis</i> (Kingfisher / Glas y Dorlan)	<a href="#">SJ262663</a> (Approximate)	10/08/2017	Recorder Name Withheld	1 Full-Grown		Maes-y-Grug	It was flying between the big pond on the FCC side and one of our smaller ponds	<a href="#">D1531/001/01</a>	BDir1, Bern, UKBA, WBA, WCA1.1, LBAP[CON, DEN, FLI, GWY]	4
<i>Alcedo atthis</i> (Kingfisher / Glas y Dorlan)	<a href="#">SJ238647</a> (GPS Reading)	10/01/2018	Recorder Name Withheld	1		Mold	River alyn	<a href="#">D1117/001/01</a>	BDir1, Bern, UKBA, WBA, WCA1.1, LBAP[CON, DEN, FLI, GWY]	4
<i>Alcedo atthis</i> (Kingfisher / Glas y Dorlan)	<a href="#">SJ246640</a> (Selected from Interactive Map)	2 records, between 17/01/2019 and 29/03/2019	Recorder Name Withheld	1 Full-Grown		Mold Lead Mills	Photographed In flight	<a href="#">D1117/001/01</a>	BDir1, Bern, UKBA, WBA, WCA1.1, LBAP[CON, DEN, FLI, GWY]	4
<i>Alcedo atthis</i> (Kingfisher / Glas y Dorlan)	<a href="#">SJ237647</a> (Selected from Interactive Map)	23/02/2019	Recorder Name Withheld	1 Full-Grown		Mold R Alyn		<a href="#">D1117/001/01</a>	BDir1, Bern, UKBA, WBA, WCA1.1, LBAP[CON, DEN, FLI, GWY]	4
<i>Alcedo atthis</i> (Kingfisher / Glas y Dorlan)	<a href="#">SJ2464</a>	2 records, between 26/04/2015 and 13/03/2018	Recorder Name Withheld	1		Mold NW	BTO Breeding Status: H	<a href="#">D1297/020/01</a> , <a href="#">D1297/025/01</a>	BDir1, Bern, UKBA, WBA, WCA1.1, LBAP[CON, DEN, FLI, GWY]	4
<i>Alcedo atthis</i> (Kingfisher / Glas y Dorlan)	<a href="#">SJ2364</a>	26/06/2019	Recorder Name Withheld	1		Mold-AlynWest		<a href="#">D1297/027/01</a>	BDir1, Bern, UKBA, WBA, WCA1.1, LBAP[CON, DEN, FLI, GWY]	4
<i>Alcedo atthis</i> (Kingfisher / Glas y Dorlan)	<a href="#">SJ2463</a>	September 2008	Recorder Name Withheld					<a href="#">D1342/001/01</a>	BDir1, Bern, UKBA, WBA, WCA1.1, LBAP[CON, DEN, FLI, GWY]	4
<i>Anas clypeata</i> (Shoveler / Hwyaeden Lydanbig)	<a href="#">SJ2666</a>	17/01/2015	Recorder Name Withheld	1 Male	Reported to recorder	Alltami, N	Survey: Observer data	<a href="#">D0062/008/01</a>	BDir2.1, CITES, UKBA, WBA, LBAP[ANG, CON, GWY]	3
<i>Anas crecca</i> (Teal / Corhwyaden)	<a href="#">SJ2666</a>	2 records, between 09/08/2016 and 02/01/2017	Recorder Name Withheld	2	Reported to recorder	Alltami, N	Survey: Observer data; BirdTrack	<a href="#">D0062/008/01</a> , <a href="#">D1297/025/01</a>	BDir2.1, CITES, UKBA, WBA, LBAP[ANG, CON, DEN, FLI, GWY]	3
<i>Anas platyrhynchos</i> (Mallard / Hwyaeden Wylt)	<a href="#">SJ260655</a> (Selected from Interactive Map)	31/05/2020	Recorder Name Withheld	1 Adult Male; 1 Adult Female		New Brighton Mold	Flushed from ditch	<a href="#">D1117/001/01</a>	BDir2.1, UKBA, WBA, LBAP[CON, GWY]	4
<i>Anas platyrhynchos</i> (Mallard / Hwyaeden Wylt)	<a href="#">SJ262663</a> (Approximate)	06/08/2019	Recorder Name Withheld	3 Full-Grown		Maes-y-Grug		<a href="#">D1531/001/01</a>	BDir2.1, UKBA, WBA, LBAP[CON, GWY]	4
<i>Anas platyrhynchos</i> (Mallard / Hwyaeden Wylt)	<a href="#">SJ2622066442</a> (GPS Reading)	02/09/2003	Recorder Name Withheld	Present		Pond MG4		<a href="#">D1045/001/01</a>	BDir2.1, UKBA, WBA, LBAP[CON, GWY]	3
<i>Anas platyrhynchos</i> (Mallard / Hwyaeden Wylt)	<a href="#">SJ244642</a> (Selected from Interactive Map)	08/04/2019	Recorder Name Withheld	2 Full-Grown		Mold Lead Mills		<a href="#">D1117/001/01</a>	BDir2.1, UKBA, WBA, LBAP[CON, GWY]	4
<i>Anas platyrhynchos</i> (Mallard / Hwyaeden Wylt)	<a href="#">SJ240645</a> (Selected from Interactive Map)	17/01/2019	Recorder Name Withheld	2 Full-Grown		Mold R Alyn		<a href="#">D1117/001/01</a>	BDir2.1, UKBA, WBA, LBAP[CON, GWY]	4
<i>Anas platyrhynchos</i> (Mallard / Hwyaeden Wylt)	<a href="#">SJ246640</a> (Selected from Interactive Map)	31/01/2019	Recorder Name Withheld	2 Full-Grown		Mold Lead Mills		<a href="#">D1117/001/01</a>	BDir2.1, UKBA, WBA, LBAP[CON, GWY]	4
<i>Anas platyrhynchos</i> (Mallard / Hwyaeden Wylt)	<a href="#">SJ23536478</a> (Selected from Interactive Map)	01/03/2019	Recorder Name Withheld	2 Full-Grown		Mold Lead Mills		<a href="#">D1117/001/01</a>	BDir2.1, UKBA, WBA, LBAP[CON, GWY]	4
<i>Anas platyrhynchos</i> (Mallard / Hwyaeden Wylt)	<a href="#">SJ235647</a> (Selected from Interactive Map)	3 records, between 29/03/2019 and 20/05/2020	Recorder Name Withheld	1; 1 Male; 1 Female		Mold Lead Mills		<a href="#">D1117/001/01</a>	BDir2.1, UKBA, WBA, LBAP[CON, GWY]	4
<i>Anas platyrhynchos</i> (Mallard / Hwyaeden Wylt)	<a href="#">SJ2466</a>	5 records, between 21/04/2005 and 29/10/2013	Recorder Name Withheld	3; 1; 2	Reported to recorder	Sychdyn	BirdTrack; Survey: Observer data; At bottom of garden. Survey: Observer data; GBW Taking too much interest in the pond!. Survey: Observer data	<a href="#">D1297/025/01</a> , <a href="#">D0062/008/01</a>	BDir2.1, UKBA, WBA, LBAP[CON, GWY]	4
<i>Anas platyrhynchos</i> (Mallard / Hwyaeden Wylt)	<a href="#">SJ2464</a>	26/04/2015	Recorder Name Withheld	1		Mold NW	BTO Breeding Status: X	<a href="#">D1297/020/01</a>	BDir2.1, UKBA, WBA, LBAP[CON, GWY]	4



Species Name	Grid Reference	Date	Recorder(s)	Abundance	Record Type	Site Name	Comments	Dataset ID	Lists	V
<i>Anas platyrhynchos</i> (Mallard / Hwyaaden Wylt)	<a href="#">SJ2665</a>	2 records, both on 17/04/2007	Recorder Name Withheld	1 Female; 8 Juvenile	Reported to recorder	Alltami	Survey: Observer data; Downy ducklings. Survey: Observer data	<a href="#">D0062/008/01</a>	BDir2.1, UKBA, WBA, LBAP[CON, GWY]	3
<i>Anas platyrhynchos</i> (Mallard / Hwyaaden Wylt)	<a href="#">SJ2666</a>	9 records, between 25/04/2006 and 17/04/2019	Recorder Name Withheld	6; 2; 1; 1 Female; 1 Male; 4; 5	Reported to recorder	Alltami, N	Survey: Observer data; BirdTrack; Pair. Activity: P. Survey: Observer data	<a href="#">D0062/008/01</a> , <a href="#">D1297/025/01</a> , <a href="#">D1297/027/01</a>	BDir2.1, UKBA, WBA, LBAP[CON, GWY]	3
<i>Anas platyrhynchos</i> (Mallard / Hwyaaden Wylt)	<a href="#">SJ2365</a>	5 records, between 06/04/2009 and 17/12/2013	Recorder Name Withheld	2; 4; 5	Reported to recorder	Mold, N	BirdTrack; Activity: P. Survey: Observer data; Survey: Observer data	<a href="#">D1297/025/01</a> , <a href="#">D0062/008/01</a>	BDir2.1, UKBA, WBA, LBAP[CON, GWY]	4
<i>Anas platyrhynchos</i> (Mallard / Hwyaaden Wylt)	<a href="#">SJ2366</a>	2 records, between 22/12/2013 and 27/08/2017	Recorder Name Withheld	9; 1		Sychdyn, W	BirdTrack	<a href="#">D1297/025/01</a>	BDir2.1, UKBA, WBA, LBAP[CON, GWY]	4
<i>Anas platyrhynchos</i> (Mallard / Hwyaaden Wylt)	<a href="#">SJ2766</a>	24/12/2013	Recorder Name Withheld	28	Reported to recorder	Alltami, NE	Survey: Observer data	<a href="#">D0062/008/01</a>	BDir2.1, UKBA, WBA, LBAP[CON, GWY]	3
<i>Anas platyrhynchos</i> (Mallard / Hwyaaden Wylt)	<a href="#">SJ2764</a>	3 records, between 10/11/2009 and 24/11/2014	Recorder Name Withheld	4; 9; 2	Reported to recorder	Buckley	Survey: Observer data; Birdtrack; BirdTrack	<a href="#">D0062/008/01</a> , <a href="#">D1297/025/01</a>	BDir2.1, UKBA, WBA, LBAP[CON, GWY]	3
<i>Anthus pratensis</i> (Meadow Pipit / Corhedydd y Waun)	<a href="#">SJ2365</a>	22/04/2012	Recorder Name Withheld	8		Mold, N	BirdTrack	<a href="#">D1297/025/01</a>	Bern, UKBA, WBA, LBAP[CON]	4
<i>Apus apus</i> (Swift / Gwennol Ddu)	<a href="#">SJ254655</a>	2 records, both in 2010	Recorder Name Withheld	2; 6	Nest	Mold	Building type: Other; Estimated number of screaming swifts. Possible breeding. Building type: Other	<a href="#">D1735/001/02</a> , <a href="#">D1734/001/02</a>	UKBA, WBA	3
<i>Apus apus</i> (Swift / Gwennol Ddu)	<a href="#">SJ254652</a>	26/07/2012	Recorder Name Withheld	4			Estimated number of screaming swifts. Possible breeding	<a href="#">D1734/001/02</a>	UKBA, WBA	3
<i>Apus apus</i> (Swift / Gwennol Ddu)	<a href="#">SJ241649</a>	31/07/2012	Recorder Name Withheld	8			Estimated number of screaming swifts. Possible breeding	<a href="#">D1734/001/02</a>	UKBA, WBA	3
<i>Apus apus</i> (Swift / Gwennol Ddu)	<a href="#">SJ24116500</a> (Selected from Interactive Map)	2 records, both on 08/08/2020	Recorder Name Withheld	9 Full-Grown		County Hall Mold	In Screaming flight	<a href="#">D1622/001/01</a> , <a href="#">D1117/001/01</a>	UKBA, WBA	4
<i>Apus apus</i> (Swift / Gwennol Ddu)	<a href="#">SJ26146648</a> (Selected from Interactive Map)	2 records, both on 30/07/2020	Recorder Name Withheld	1 Adult		Maes y Grug SSSI Sychdyn	In feeding flight over water	<a href="#">D1117/001/01</a> , <a href="#">D1622/001/01</a>	UKBA, WBA	4
<i>Apus apus</i> (Swift / Gwennol Ddu)	<a href="#">SJ235647</a> (Selected from Interactive Map)	20/05/2020	Recorder Name Withheld	2 Full-Grown		Mold, Leadmills		<a href="#">D1117/001/01</a>	UKBA, WBA	4
<i>Apus apus</i> (Swift / Gwennol Ddu)	<a href="#">SJ265638</a> (Selected from Interactive Map)	20/07/2015	Recorder Name Withheld	2 Adult		Buckley	10.15am 2 adults -probably just feeding.	<a href="#">D1622/001/01</a>	UKBA, WBA	4
<i>Apus apus</i> (Swift / Gwennol Ddu)	<a href="#">SJ236640</a>	2010	Recorder Name Withheld	4		CH7 1TP	Estimated number of screaming swifts. Possible breeding	<a href="#">D1734/001/02</a>	UKBA, WBA	3
<i>Apus apus</i> (Swift / Gwennol Ddu)	<a href="#">SJ2564</a>	03/06/2014	Recorder Name Withheld	4		Mold, Mynydd Isa	BirdTrack	<a href="#">D1297/025/01</a>	UKBA, WBA	4
<i>Apus apus</i> (Swift / Gwennol Ddu)	<a href="#">SJ2466</a>	17/07/2018	Recorder Name Withheld	1		Sychdyn		<a href="#">D1297/025/01</a>	UKBA, WBA	4
<i>Apus apus</i> (Swift / Gwennol Ddu)	<a href="#">SJ2666</a>	24/05/2015	Recorder Name Withheld	1	Reported to recorder	Alltami, N	Survey: Observer data	<a href="#">D0062/008/01</a>	UKBA, WBA	3
<i>Apus apus</i> (Swift / Gwennol Ddu)	<a href="#">SJ2664</a>	01/06/2011	Recorder Name Withheld	5	Reported to recorder	Mynydd Isa, E	Activity: H. Survey: Observer data	<a href="#">D0062/008/01</a>	UKBA, WBA	3
<i>Apus apus</i> (Swift / Gwennol Ddu)	<a href="#">SJ2365</a>	2 records, between 01/08/2013 and 18/08/2014	Recorder Name Withheld	1		Mold, N	BirdTrack. Activity: F; Birdtrack. Flying high up, very fast in a southerly direction.	<a href="#">D1297/025/01</a>	UKBA, WBA	4
<i>Apus apus</i> (Swift / Gwennol Ddu)	<a href="#">SJ2366</a>	3 records, between 29/06/2016 and 10/07/2018	Recorder Name Withheld	1; 4		Sychdyn, W	BirdTrack	<a href="#">D1297/025/01</a>	UKBA, WBA	4

Species Name	Grid Reference	Date	Recorder(s)	Abundance	Record Type	Site Name	Comments	Dataset ID	Lists	V
<i>Apus apus</i> (Swift / Gwennol Ddu)	<a href="#">SJ2364</a>	8 records, between 15/08/2011 and 26/06/2019	Recorder Name Withheld	2; 34; 4; 1; 8; 11	Reported to recorder	Mold-AlynWest	Birdtrack. Small groups circling and drifting to S in ten minutes while I waited outside GP surgery (08.50 to 09.00); Activity: S; Survey: Observer data; Over Drovers Arms. Survey: Observer data; Over carpark, Bevans. Survey: Observer data	<a href="#">D1297/027/01</a> , <a href="#">D1297/025/01</a> , <a href="#">D0062/008/01</a>	UKBA, WBA	4
<i>Apus apus</i> (Swift / Gwennol Ddu)	<a href="#">SJ2463</a>	5 records, between 13/06/2011 and 12/05/2016	Recorder Name Withheld	4; 1; 6+	Reported to recorder	Mold, SE	BirdTrack; Survey: Observer data; Somerfields car park. Activity: ON. Survey: Observer data; From Atlas Roving Records. Activity: P. Survey: Observer data	<a href="#">D1297/025/01</a> , <a href="#">D0062/008/01</a>	UKBA, WBA	4
<i>Apus apus</i> (Swift / Gwennol Ddu)	<a href="#">SJ2764</a>	2 records, between 21/05/2010 and 15/08/2017	Recorder Name Withheld	2; 1	Reported to recorder	Buckley	Survey: Observer data; BirdTrack	<a href="#">D0062/008/01</a> , <a href="#">D1297/025/01</a>	UKBA, WBA	3
<i>Apus apus</i> (Swift / Gwennol Ddu)	<a href="#">SJ2363</a>	11 records, between 27/06/2009 and 15/05/2019	Recorder Name Withheld	4; 8+; 11; 30; 7; 6; 12	Reported to recorder	Mold	Survey: Observer data; Activity: H. Survey: Observer data; BirdTrack; Birdtrack. A family party screaming over Co-op car park. Activity: F	<a href="#">D0062/008/01</a> , <a href="#">D1297/025/01</a> , <a href="#">D1297/027/01</a>	UKBA, WBA	3
<i>Asio flammeus</i> (Short-eared Owl / Tylluan Glustiog)	<a href="#">SJ26</a>	05/11/2012	Recorder Name Withheld			Site Name Withheld	Comments Withheld	<a href="#">D1297/025/01</a>	BDir1, Bem, CITES, UKBA, WBR, LBAP[CON, DEN, GWY]	4
<i>Aythya fuligula</i> (Tufted Duck / Hwyaden Gopog)	<a href="#">SJ26216614</a> (Selected from Interactive Map)	25/05/2020	Recorder Name Withheld	2 Adult Male; 2 Adult Female		Maes y Grug SSSI Sychdyn	2 Pairs but no sign of a brood.	<a href="#">D1117/001/01</a>	BDir2.1, WBA, LBAP[CON]	4
<i>Aythya fuligula</i> (Tufted Duck / Hwyaden Gopog)	<a href="#">SJ261664</a> (Selected from Interactive Map)	19/10/2020	Recorder Name Withheld	4 Adult Male; 2 Adult Female		Maes y Grug SSSI Sychdyn		<a href="#">D1117/001/01</a>	BDir2.1, WBA, LBAP[CON]	1
<i>Aythya fuligula</i> (Tufted Duck / Hwyaden Gopog)	<a href="#">SJ262663</a> (Approximate)	2 records, between 02/07/2014 and 26/02/2019	Recorder Name Withheld	1 Juvenile; 1 Male; 1 Female		Maes-y-Grug		<a href="#">D1531/001/01</a>	BDir2.1, WBA, LBAP[CON]	4
<i>Aythya fuligula</i> (Tufted Duck / Hwyaden Gopog)	<a href="#">SJ26216643</a> (Selected from Interactive Map)	28/04/2020	Recorder Name Withheld	2 Adult Male; 2 Adult Female		Maes y Grug SSSI Sychdyn	Two discreet pairs	<a href="#">D1117/001/01</a>	BDir2.1, WBA, LBAP[CON]	4
<i>Aythya fuligula</i> (Tufted Duck / Hwyaden Gopog)	<a href="#">SJ2622066442</a> (GPS Reading)	02/09/2003	Recorder Name Withheld	Present		Pond MG4		<a href="#">D1045/001/01</a>	BDir2.1, WBA, LBAP[CON]	3
<i>Aythya fuligula</i> (Tufted Duck / Hwyaden Gopog)	<a href="#">SJ2666</a>	21 records, between 25/04/2006 and 17/04/2019	Recorder Name Withheld	3; 2; 8; 22; 15; 5; 12; 5 Male; 4 Female; 6 Male; 1 Male; 2 Female; 7	Reported to recorder	Maes y Grug	Survey: Observer data; Birdtrack. 3 separate females with 5,7,7 recently fledged young; Birdtrack. 3 females. one with seven large young, and a second with two small young. Activity: FL; Birdtrack. 3 Females with a total of 11 young. 6 young,3 young, 2 young. Activity: FL; BirdTrack; BirdTrack. Activt...	<a href="#">D1297/027/01</a> , <a href="#">D0062/008/01</a> , <a href="#">D1297/025/01</a> , <a href="#">D0062/010/01</a>	BDir2.1, WBA, LBAP[CON]	4
<i>Branta canadensis</i> (Canada Goose / Gwydd Canada)	<a href="#">SJ262663</a> (Approximate)	10/08/2017	Recorder Name Withheld	1 Adult		Maes-y-Grug		<a href="#">D1531/001/01</a>	BDir2.1, INNS, WCA9	4
<i>Branta canadensis</i> (Canada Goose / Gwydd Canada)	<a href="#">SJ26216643</a> (Selected from Interactive Map)	28/04/2020	Recorder Name Withheld	2 Adult		Maes y Grug SSSI Sychdyn		<a href="#">D1117/001/01</a>	BDir2.1, INNS, WCA9	4

Species Name	Grid Reference	Date	Recorder(s)	Abundance	Record Type	Site Name	Comments	Dataset ID	Lists	V
<i>Branta canadensis</i> (Canada Goose / Gwydd Canada)	<a href="#">SJ2622066442</a> (GPS Reading)	2 records, between 26/06/2003 and 02/09/2003	Recorder Name Withheld	30 Adult; Present		Pond MG4	Many	<a href="#">D1045/001/01</a>	BDir2.1, INNS, WCA9	3
<i>Branta canadensis</i> (Canada Goose / Gwydd Canada)	<a href="#">SJ26046667</a> (Selected from Interactive Map)	13/05/2020	Recorder Name Withheld	14 Adult; 4 Brood; 5 Brood		Maes y Grug SSSI Sychdyn	Two Broods - one of 4 goslings and another of five.	<a href="#">D1117/001/01</a>	BDir2.1, INNS, WCA9	4
<i>Branta canadensis</i> (Canada Goose / Gwydd Canada)	<a href="#">SJ26076665</a> (Selected from Interactive Map)	26/05/2020	Recorder Name Withheld	2 Adult Male; 2 Adult Female; 4 Brood; 5 Brood		Maes y Grug SSSI Sychdyn	Goslings growing since previous report - this time with pic.	<a href="#">D1117/001/01</a>	BDir2.1, INNS, WCA9	4
<i>Branta canadensis</i> (Canada Goose / Gwydd Canada)	<a href="#">SJ2666</a>	5 records, between 25/04/2006 and 17/04/2019	Recorder Name Withheld	33; 18; 21; 42; 20	Reported to recorder	Maes y Grug	Survey: Observer data; BirdTrack. Activity: FL	<a href="#">D1297/027/01</a> , <a href="#">D0062/008/01</a> , <a href="#">D1297/025/01</a>	BDir2.1, INNS, WCA9	4
<i>Branta canadensis</i> (Canada Goose / Gwydd Canada)	<a href="#">SJ2365</a>	22/04/2012	Recorder Name Withheld	1		Mold, N	BirdTrack	<a href="#">D1297/025/01</a>	BDir2.1, INNS, WCA9	4
<i>Bucephala clangula</i> (Goldeneye / Hwyaaden Lygad-Aur)	<a href="#">SJ2666</a>	09/11/2013	Recorder Name Withheld	1 Male	Reported to recorder	Alltami, N	Survey: Observer data	<a href="#">D0062/008/01</a>	BDir2.2, UKBA, WCA1.2, LBAP[CON]	3
<i>Chroicocephalus ridibundus</i> (Black-headed Gull / Gwylan Benddu)	<a href="#">SJ253665</a>	10/01/2018	Recorder Name Withheld	6	Field record	South of Bryn-y-ffynnon, (Flintshire)		<a href="#">D0969/001/05</a>	BDir2.2, S7, UKBA, WBR, LBAP[GWY]	1
<i>Chroicocephalus ridibundus</i> (Black-headed Gull / Gwylan Benddu)	<a href="#">SJ255666</a>	05/01/2017	Recorder Name Withheld	>20	Field record	North of Mount Pleasant Farm, Flintshire		<a href="#">D0969/001/05</a>	BDir2.2, S7, UKBA, WBR, LBAP[GWY]	1
<i>Chroicocephalus ridibundus</i> (Black-headed Gull / Gwylan Benddu)	<a href="#">SJ262663</a> (Approximate)	09/10/2018	Recorder Name Withheld	15 Full-Grown		Maes-y-Grug		<a href="#">D1531/001/01</a>	BDir2.2, S7, UKBA, WBR, LBAP[GWY]	4
<i>Chroicocephalus ridibundus</i> (Black-headed Gull / Gwylan Benddu)	<a href="#">SJ2566</a>	2 records, between 07/12/2008 and 01/09/2013	Recorder Name Withheld	27; 3		Sychdyn, E	Birdtrack; BirdTrack	<a href="#">D1297/025/01</a>	BDir2.2, S7, UKBA, WBR, LBAP[GWY]	4
<i>Chroicocephalus ridibundus</i> (Black-headed Gull / Gwylan Benddu)	<a href="#">SJ2466</a>	5 records, between 08/01/2006 and 04/09/2014	Recorder Name Withheld	1; 16; 8; 200+	Reported to recorder	Sychdyn	GBW. Survey: Observer data; BirdTrack; one of a number of days present on flooded playing field. Survey: Observer data	<a href="#">D0062/008/01</a> , <a href="#">D1297/025/01</a>	BDir2.2, S7, UKBA, WBR, LBAP[GWY]	3
<i>Chroicocephalus ridibundus</i> (Black-headed Gull / Gwylan Benddu)	<a href="#">SJ2464</a>	5 records, between 05/11/2013 and 21/11/2019	Recorder Name Withheld	4; 3; 5		Mold NW	BirdTrack	<a href="#">D1297/027/01</a> , <a href="#">D1297/025/01</a>	BDir2.2, S7, UKBA, WBR, LBAP[GWY]	4
<i>Chroicocephalus ridibundus</i> (Black-headed Gull / Gwylan Benddu)	<a href="#">SJ2666</a>	3 records, between 16/02/2014 and 11/02/2019	Recorder Name Withheld	3; 200+; 11	Reported to recorder	Alltami, N	BirdTrack; Survey: Observer data	<a href="#">D1297/025/01</a> , <a href="#">D0062/008/01</a> , <a href="#">D1297/027/01</a>	BDir2.2, S7, UKBA, WBR, LBAP[GWY]	4
<i>Chroicocephalus ridibundus</i> (Black-headed Gull / Gwylan Benddu)	<a href="#">SJ2664</a>	09/07/2008	Recorder Name Withheld	20	Reported to recorder	Mynydd Isa, E	on school field. Survey: Observer data	<a href="#">D0062/008/01</a>	BDir2.2, S7, UKBA, WBR, LBAP[GWY]	3
<i>Chroicocephalus ridibundus</i> (Black-headed Gull / Gwylan Benddu)	<a href="#">SJ2365</a>	4 records, between 02/01/2011 and 10/02/2015	Recorder Name Withheld	66; 16; 26; 70	Reported to recorder	Mold, N	BirdTrack; Feeding in fields. Survey: Observer data	<a href="#">D1297/025/01</a> , <a href="#">D0062/008/01</a>	BDir2.2, S7, UKBA, WBR, LBAP[GWY]	4



Species Name	Grid Reference	Date	Recorder(s)	Abundance	Record Type	Site Name	Comments	Dataset ID	Lists	V
<i>Chroicocephalus ridibundus</i> (Black-headed Gull / Gwylan Benddu)	<a href="#">SJ2366</a>	22/12/2013	Recorder Name Withheld	1		Sychdyn, W	BirdTrack	<a href="#">D1297/025/01</a>	BDir2.2, S7, UKBA, WBR, LBAP[GWY]	4
<i>Chroicocephalus ridibundus</i> (Black-headed Gull / Gwylan Benddu)	<a href="#">SJ2364</a>	19/11/2009	Recorder Name Withheld	150+	Reported to recorder	Mold, N centre	Come inland due to bad weather?. Survey: Observer data	<a href="#">D0062/008/01</a>	BDir2.2, S7, UKBA, WBR, LBAP[GWY]	3
<i>Chroicocephalus ridibundus</i> (Black-headed Gull / Gwylan Benddu)	<a href="#">SJ2463</a>	09/12/2019	Recorder Name Withheld	15		Mold (SJ 2463)		<a href="#">D1297/027/01</a>	BDir2.2, S7, UKBA, WBR, LBAP[GWY]	4
<i>Chroicocephalus ridibundus</i> (Black-headed Gull / Gwylan Benddu)	<a href="#">SJ2764</a>	24/11/2014	Recorder Name Withheld	40		Buckley	BirdTrack	<a href="#">D1297/025/01</a>	BDir2.2, S7, UKBA, WBR, LBAP[GWY]	4
<i>Chroicocephalus ridibundus</i> (Black-headed Gull / Gwylan Benddu)	<a href="#">SJ2367</a>	2 records, between 22/12/2013 and 10/02/2015	Recorder Name Withheld	1; 25		Sychdyn, NW	BirdTrack	<a href="#">D1297/025/01</a>	BDir2.2, S7, UKBA, WBR, LBAP[GWY]	4
<i>Chroicocephalus ridibundus</i> (Black-headed Gull / Gwylan Benddu)	<a href="#">SJ2363</a>	2 records, between 24/01/2009 and 18/08/2014	Recorder Name Withheld	2			Occurrence ID: NBN-GA000656-BGBW2009-16439293-105745031; BirdTrack	<a href="#">D1852/002/01</a> , <a href="#">D1297/025/01</a>	BDir2.2, S7, UKBA, WBR, LBAP[GWY]	4
<i>Cinclus cinclus</i> (Dipper / Bronwen y Dwr)	<a href="#">SJ243642</a> (Selected from Interactive Map)	29/03/2019	Recorder Name Withheld	2 Full-Grown		Mold Lead Mills		<a href="#">D1117/001/01</a>	Bern, UKBA, WBA, LBAP[CON]	4
<i>Cinclus cinclus</i> (Dipper / Bronwen y Dwr)	<a href="#">SJ244641</a> (Selected from Interactive Map)	2 records, between 22/03/2020 and 20/05/2020	Recorder Name Withheld	1 Full-Grown; 2 Full-Grown		Mold Leadmills		<a href="#">D1117/001/01</a>	Bern, UKBA, WBA, LBAP[CON]	4
<i>Cinclus cinclus</i> (Dipper / Bronwen y Dwr)	<a href="#">SJ2364</a>	3 records, between 20/09/2018 and 26/06/2019	Recorder Name Withheld	2		Mold-AlynWest	Breeding status: P; Probable breeding	<a href="#">D1297/027/01</a> , <a href="#">D1297/025/01</a>	Bern, UKBA, WBA, LBAP[CON]	4
<i>Cinclus cinclus</i> (Dipper / Bronwen y Dwr)	<a href="#">SJ2463</a>	18/07/2014	Recorder Name Withheld	1		Mold, SE	BirdTrack	<a href="#">D1297/025/01</a>	Bern, UKBA, WBA, LBAP[CON]	4
<i>Cinclus cinclus</i> (Dipper / Bronwen y Dwr)	<a href="#">SJ2363</a>	2 records, both on 21/04/2019	Recorder Name Withheld	1		Mold town centre	Flew overhead at about 3m high giving "zrik" call once before diving to the river. It had flown across the main Sychdyn-Mold road at the river bridge. Possible breeding; Flew overhead at about 3m high giving "zrik" call once before diving to the river. It had flown across the main Sychdyn-Mold road ...	<a href="#">D1297/027/01</a>	Bern, UKBA, WBA, LBAP[CON]	4
<i>Cuculus canorus</i> (Cuckoo / Cog)	<a href="#">SJ24896641</a> (Approximate)	17/05/2019	Recorder Name Withheld	1 Full-Grown	Auditory record	Sychdyn	Heard at 5am during dawn chorus, in trees on farmland in sychdyn	<a href="#">D1117/001/01</a>	S7, UKBR, WBR, LBAP[CON, DEN, FLI, GWY]	4
<i>Cuculus canorus</i> (Cuckoo / Cog)	<a href="#">SJ262664</a> (Selected from Interactive Map)	02/05/2018	Recorder Name Withheld	1 Adult		Maes Y Grug	Calling	<a href="#">D1117/001/01</a>	S7, UKBR, WBR, LBAP[CON, DEN, FLI, GWY]	4
<i>Cuculus canorus</i> (Cuckoo / Cog)	<a href="#">SJ2366</a>	30/05/2012	Recorder Name Withheld	1		Sychdyn, W	BirdTrack	<a href="#">D1297/025/01</a>	S7, UKBR, WBR, LBAP[CON, DEN, FLI, GWY]	4
<i>Cuculus canorus</i> (Cuckoo / Cog)	<a href="#">SJ2563</a>	03/05/2013	Recorder Name Withheld	1		Mold, Tyddyn Farm	BirdTrack	<a href="#">D1297/025/01</a>	S7, UKBR, WBR, LBAP[CON, DEN, FLI, GWY]	4
<i>Cygnus cygnus</i> (Whooper Swan / Alarch y Gogledd)	<a href="#">SJ2466</a>	11/02/2005	Recorder Name Withheld	4	Reported to recorder	Sychdyn	Flying N. Survey: Observer data	<a href="#">D0062/008/01</a>	BDir1, Bern, UKBA, WCA1.1, LBAP[CON, GWY]	3
<i>Cygnus olor</i> (Mute Swan / Alarch Dof)	<a href="#">SJ2666</a>	3 records, between 23/08/2018 and 22/09/2018	Recorder Name Withheld	7; 6 Juvenile; 1 Adult	Reported to recorder	Alltami, N	Activy: FL; Survey: Observer data	<a href="#">D1297/025/01</a> , <a href="#">D0062/008/01</a>	BDir2.2, UKBA, WBA, LBAP[CON]	4

Species Name	Grid Reference	Date	Recorder(s)	Abundance	Record Type	Site Name	Comments	Dataset ID	Lists	V
<i>Cygnus olor</i> (Mute Swan / Alarch Dof)	<a href="#">SJ2363</a>	2005	Recorder Name Withheld	5		Mold Area	2005/046, number of cygnets ringed	<a href="#">D0969/001/05</a>	BDir2.2, UKBA, WBA, LBAP[CON]	4
<i>Delichon urbicum</i> (House Martin / Gwennol y Bondo)	<a href="#">SJ24796622</a> (Selected from Interactive Map)	01/07/2020	Recorder Name Withheld	3 Full-Grown		Nr Tenant Farm Sychdyn	In flight	<a href="#">D1117/001/01</a>	Bern, UKBA, WBA, LBAP[CON]	4
<i>Delichon urbicum</i> (House Martin / Gwennol y Bondo)	<a href="#">SJ262663</a> (Approximate)	06/08/2019	Recorder Name Withheld	5 Full-Grown		Maes-y-Grug		<a href="#">D1531/001/01</a>	Bern, UKBA, WBA, LBAP[CON]	4
<i>Delichon urbicum</i> (House Martin / Gwennol y Bondo)	<a href="#">SJ2581264300</a>	06/08/2009	Recorder Name Withheld	8	Reported to recorder	Mold, Mynydd Isa	Survey: Observer data	<a href="#">D0062/008/01</a>	Bern, UKBA, WBA, LBAP[CON]	3
<i>Delichon urbicum</i> (House Martin / Gwennol y Bondo)	<a href="#">SJ265638</a> (Selected from Interactive Map)	2 records, between 09/05/2012 and 16/05/2012	Recorder Name Withheld	2 Adult; 2		Buckley	8.05am. Saw 2 adults flying around the house where there was a nest last year and one bird flew up and clung to the wall. First sighting this year.; 10.00am Birds now appear to be taking nest material to old site, but obscured by large house alarm	<a href="#">D1117/001/01</a>	Bern, UKBA, WBA, LBAP[CON]	4
<i>Delichon urbicum</i> (House Martin / Gwennol y Bondo)	<a href="#">SJ2466</a>	3 records, between 10/09/2008 and 29/07/2016	Recorder Name Withheld	2; 9+	Reported to recorder	Sychdyn	BirdTrack; Survey: Observer data	<a href="#">D1297/025/01</a> , <a href="#">D0062/008/01</a>	Bern, UKBA, WBA, LBAP[CON]	4
<i>Delichon urbicum</i> (House Martin / Gwennol y Bondo)	<a href="#">SJ2464</a>	2 records, between 06/08/2016 and 10/09/2016	Recorder Name Withheld	4; 50		Mold, NE	BirdTrack; Birdtrack. gathering on Theatr Clwyd for migration. Activity: X	<a href="#">D1297/025/01</a>	Bern, UKBA, WBA, LBAP[CON]	4
<i>Delichon urbicum</i> (House Martin / Gwennol y Bondo)	<a href="#">SJ2666</a>	4 records, between 22/08/2014 and 16/08/2016	Recorder Name Withheld	2; 10+	Reported to recorder	Alltami, N	Survey: Observer data; BirdTrack	<a href="#">D0062/008/01</a> , <a href="#">D1297/025/01</a>	Bern, UKBA, WBA, LBAP[CON]	3
<i>Delichon urbicum</i> (House Martin / Gwennol y Bondo)	<a href="#">SJ2664</a>	01/06/2011	Recorder Name Withheld	2	Reported to recorder	Mynydd Isa, E	Activity: ON. Survey: Observer data	<a href="#">D0062/008/01</a>	Bern, UKBA, WBA, LBAP[CON]	3
<i>Delichon urbicum</i> (House Martin / Gwennol y Bondo)	<a href="#">SJ2365</a>	29/04/2014	Recorder Name Withheld	1	Reported to recorder	Mold, N	Survey: Observer data	<a href="#">D0062/008/01</a>	Bern, UKBA, WBA, LBAP[CON]	3
<i>Delichon urbicum</i> (House Martin / Gwennol y Bondo)	<a href="#">SJ2366</a>	02/06/2011	Recorder Name Withheld	1	Reported to recorder	Sychdyn, W	Activity: ON. Survey: Observer data	<a href="#">D0062/008/01</a>	Bern, UKBA, WBA, LBAP[CON]	3
<i>Delichon urbicum</i> (House Martin / Gwennol y Bondo)	<a href="#">SJ2364</a>	26/06/2019	Recorder Name Withheld	4		Mold-AlynWest		<a href="#">D1297/027/01</a>	Bern, UKBA, WBA, LBAP[CON]	4
<i>Delichon urbicum</i> (House Martin / Gwennol y Bondo)	<a href="#">SJ2463</a>	3 records, between 21/06/2011 and 12/05/2016	Recorder Name Withheld	1	Reported to recorder	Mold, SE	BirdTrack; From Atlas Roving Records. Activity: ON. Survey: Observer data; Activity: ON. Survey: Observer data	<a href="#">D1297/025/01</a> , <a href="#">D0062/008/01</a>	Bern, UKBA, WBA, LBAP[CON]	4
<i>Delichon urbicum</i> (House Martin / Gwennol y Bondo)	<a href="#">SJ2764</a>	2 records, between 11/10/2013 and 18/04/2015	Recorder Name Withheld	2; 1		Buckley	Birdtrack. Adults still feeding young in nest. Activity: NY; BirdTrack	<a href="#">D1297/025/01</a>	Bern, UKBA, WBA, LBAP[CON]	4

Species Name	Grid Reference	Date	Recorder(s)	Abundance	Record Type	Site Name	Comments	Dataset ID	Lists	V
<i>Delichon urbicum</i> (House Martin / Gwennol y Bondo)	<a href="#">SJ2367</a>	06/09/2009	Recorder Name Withheld	25	Reported to recorder	Sychdyn, NW	Survey: Observer data	<a href="#">D0062/008/01</a>	Bern, UKBA, WBA, LBAP[CON]	3
<i>Delichon urbicum</i> (House Martin / Gwennol y Bondo)	<a href="#">SJ2363</a>	09/04/2010	Recorder Name Withheld	2	Reported to recorder	Mold	Survey: Observer data	<a href="#">D0062/008/01</a>	Bern, UKBA, WBA, LBAP[CON]	3
<i>Emberiza schoeniclus</i> (Reed Bunting / Bras y Cyrs)	<a href="#">SJ262663</a> (Approximate)	02/07/2014	Recorder Name Withheld	1 Male		Maes-y-Grug		<a href="#">D1531/001/01</a>	Bern, S7, UKBA, WBA, LBAP[CON, DEN, FLI, GWY]	4
<i>Emberiza schoeniclus</i> (Reed Bunting / Bras y Cyrs)	<a href="#">SJ2666</a>	4 records, between 19/04/2004 and 08/06/2014	Recorder Name Withheld	2; 1 Male; 1 Female	Reported to recorder	Alltami, N	Activity: P. Survey: Observer data; Survey: Observer data; Maes-y-grug SSSI. Survey: Observer data	<a href="#">D0062/008/01</a>	Bern, S7, UKBA, WBA, LBAP[CON, DEN, FLI, GWY]	3
<i>Emberiza schoeniclus</i> (Reed Bunting / Bras y Cyrs)	<a href="#">SJ2363</a>	18/08/2014	Recorder Name Withheld	1		Mold	BirdTrack	<a href="#">D1297/025/01</a>	Bern, S7, UKBA, WBA, LBAP[CON, DEN, FLI, GWY]	4
<i>Falco columbarius</i> (Merlin / Cudyll Bach)	<a href="#">SJ26</a>	2 records, between 12/02/2009 and 23/01/2016	Recorder Name Withheld	1	Reported to recorder	Site Name Withheld	Comments Withheld	<a href="#">D1297/025/01</a> , <a href="#">D0062/008/01</a>	BDir1, Bern, CITES, UKBR, WBA, WCA1.1, LBAP[CON, DEN, FLI, GWY]	4
<i>Falco columbarius</i> (Merlin / Cudyll Bach)	<a href="#">SJ26</a>	02/08/2014	Recorder Name Withheld	1 Female	Reported to recorder	Site Name Withheld	Comments Withheld	<a href="#">D0062/008/01</a>	BDir1, Bern, CITES, UKBR, WBA, WCA1.1, LBAP[CON, DEN, FLI, GWY]	3
<i>Falco peregrinus</i> (Peregrine / Hebog Tramor)	<a href="#">SJ26</a>	4 records, between 16/11/2007 and 01/01/2018	Recorder Name Withheld	1; 1 Male	Reported to recorder	Site Name Withheld	Comments Withheld	<a href="#">D1297/025/01</a> , <a href="#">D0062/008/01</a>	BDir1, Bern, CITES, WCA1.1, LBAP[ANG, CON, GWY]	4
<i>Falco peregrinus</i> (Peregrine / Hebog Tramor)	<a href="#">SJ26</a>	25/07/2010	Recorder Name Withheld	1	Reported to recorder	Site Name Withheld	Comments Withheld	<a href="#">D0062/008/01</a>	BDir1, Bern, CITES, WCA1.1, LBAP[ANG, CON, GWY]	3
<i>Falco subbuteo</i> (Hobby / Hebog yr Ehedydd)	<a href="#">SJ26</a>	3 records, between 06/07/2008 and 01/08/2018	Recorder Name Withheld	1	Reported to recorder	Site Name Withheld	Comments Withheld	<a href="#">D1297/025/01</a> , <a href="#">D0062/008/01</a>	Bern, CITES, WBA, WCA1.1, LBAP[CON, GWY]	4
<i>Falco subbuteo</i> (Hobby / Hebog yr Ehedydd)	<a href="#">SJ26</a>	5 records, between 08/08/2016 and 14/09/2016	Recorder Name Withheld	2; 1	Reported to recorder	Site Name Withheld	Comments Withheld	<a href="#">D0062/008/01</a> , <a href="#">D1297/025/01</a>	Bern, CITES, WBA, WCA1.1, LBAP[CON, GWY]	3
<i>Falco tinnunculus</i> (Kestrel / Cudyll Coch)	<a href="#">SJ256656</a> (Selected from Interactive Map)	31/05/2020	Recorder Name Withheld	1 Adult		New Brighton Mold	In flight	<a href="#">D1117/001/01</a>	Bern, CITES, S7, UKBA, WBR, LBAP[ANG, CON, DEN, FLI, GWY]	4
<i>Falco tinnunculus</i> (Kestrel / Cudyll Coch)	<a href="#">SJ235652</a>	29/09/2016	Recorder Name Withheld	1		Llwynegrin, Mold		<a href="#">D1297/021/01</a>	Bern, CITES, S7, UKBA, WBR, LBAP[ANG, CON, DEN, FLI, GWY]	4
<i>Falco tinnunculus</i> (Kestrel / Cudyll Coch)	<a href="#">SJ246639</a> (Selected from Interactive Map)	20/05/2020	Recorder Name Withheld	1 Full-Grown		Mold, Leadmills		<a href="#">D1117/001/01</a>	Bern, CITES, S7, UKBA, WBR, LBAP[ANG, CON, DEN, FLI, GWY]	4
<i>Falco tinnunculus</i> (Kestrel / Cudyll Coch)	<a href="#">SJ2565</a>	02/08/2018	Recorder Name Withheld	1		Mold, New Brighton	Activity: H	<a href="#">D1297/025/01</a>	Bern, CITES, S7, UKBA, WBR, LBAP[ANG, CON, DEN, FLI, GWY]	4
<i>Falco tinnunculus</i> (Kestrel / Cudyll Coch)	<a href="#">SJ2465</a>	6 records, between 13/03/2006 and 08/06/2017	Recorder Name Withheld	1; 1 Female	Reported to recorder	Mold, County Hall	Birdtrack; BirdTrack; Survey: Observer data	<a href="#">D1297/025/01</a> , <a href="#">D0062/008/01</a>	Bern, CITES, S7, UKBA, WBR, LBAP[ANG, CON, DEN, FLI, GWY]	4
<i>Falco tinnunculus</i> (Kestrel / Cudyll Coch)	<a href="#">SJ2566</a>	20/12/2016	Recorder Name Withheld	1		Sychdyn, E	BirdTrack	<a href="#">D1297/025/01</a>	Bern, CITES, S7, UKBA, WBR, LBAP[ANG, CON, DEN, FLI, GWY]	4
<i>Falco tinnunculus</i> (Kestrel / Cudyll Coch)	<a href="#">SJ2564</a>	10/03/2009	Recorder Name Withheld	1	Reported to recorder	Mold, Mynydd Isa	Survey: Observer data	<a href="#">D0062/008/01</a>	Bern, CITES, S7, UKBA, WBR, LBAP[ANG, CON, DEN, FLI, GWY]	3



Species Name	Grid Reference	Date	Recorder(s)	Abundance	Record Type	Site Name	Comments	Dataset ID	Lists	V
<i>Falco tinnunculus</i> (Kestrel / Cudyll Coch)	<a href="#">SJ2466</a>	3 records, between 18/11/2007 and 14/03/2017	Recorder Name Withheld	1	Reported to recorder	Sychdyn	BirdTrack; GBW. Survey: Observer data	<a href="#">D1297/025/01</a> , <a href="#">D0062/008/01</a>	Bern, CITES, S7, UKBA, WBR, LBAP[ANG, CON, DEN, FLI, GWY]	4
<i>Falco tinnunculus</i> (Kestrel / Cudyll Coch)	<a href="#">SJ2464</a>	6 records, between 21/02/2013 and 08/12/2019	Recorder Name Withheld	1		SJ2464 County Hall Mold	Being harassed by three Jackdaws; BirdTrack	<a href="#">D1297/027/01</a> , <a href="#">D1297/025/01</a>	Bern, CITES, S7, UKBA, WBR, LBAP[ANG, CON, DEN, FLI, GWY]	4
<i>Falco tinnunculus</i> (Kestrel / Cudyll Coch)	<a href="#">SJ2665</a>	2 records, between 04/01/2015 and 07/03/2015	Recorder Name Withheld	1; 1 Female	Reported to recorder	Alltami	Survey: Observer data	<a href="#">D0062/008/01</a>	Bern, CITES, S7, UKBA, WBR, LBAP[ANG, CON, DEN, FLI, GWY]	3
<i>Falco tinnunculus</i> (Kestrel / Cudyll Coch)	<a href="#">SJ2666</a>	22/08/2014	Recorder Name Withheld	1 Male	Reported to recorder	Alltami, N	Survey: Observer data	<a href="#">D0062/008/01</a>	Bern, CITES, S7, UKBA, WBR, LBAP[ANG, CON, DEN, FLI, GWY]	3
<i>Falco tinnunculus</i> (Kestrel / Cudyll Coch)	<a href="#">SJ2365</a>	5 records, between 01/03/2008 and 29/09/2016	Recorder Name Withheld	1; 1 Male	Reported to recorder	Mold, N	BirdTrack; Activity: H. Survey: Observer data; Survey: Observer data	<a href="#">D1297/025/01</a> , <a href="#">D0062/008/01</a>	Bern, CITES, S7, UKBA, WBR, LBAP[ANG, CON, DEN, FLI, GWY]	4
<i>Falco tinnunculus</i> (Kestrel / Cudyll Coch)	<a href="#">SJ2366</a>	19 records, between 16/02/2014 and 01/02/2017	Recorder Name Withheld	1		Sychdyn, W	BirdTrack	<a href="#">D1297/025/01</a>	Bern, CITES, S7, UKBA, WBR, LBAP[ANG, CON, DEN, FLI, GWY]	4
<i>Falco tinnunculus</i> (Kestrel / Cudyll Coch)	<a href="#">SJ2364</a>	14/11/2014	Recorder Name Withheld	1		Mold, N centre	BirdTrack	<a href="#">D1297/025/01</a>	Bern, CITES, S7, UKBA, WBR, LBAP[ANG, CON, DEN, FLI, GWY]	4
<i>Falco tinnunculus</i> (Kestrel / Cudyll Coch)	<a href="#">SJ2467</a>	10/02/2007	Recorder Name Withheld	1 Female	Reported to recorder	Sychdyn, N	Survey: Observer data	<a href="#">D0062/008/01</a>	Bern, CITES, S7, UKBA, WBR, LBAP[ANG, CON, DEN, FLI, GWY]	3
<i>Falco tinnunculus</i> (Kestrel / Cudyll Coch)	<a href="#">SJ2463</a>	6 records, between 23/04/2007 and 15/07/2016	Recorder Name Withheld	1; 1 Female; 1 Male	Reported to recorder	Mold, SE	BirdTrack; Survey: Observer data; Over round-about. Survey: Observer data; Perched on light at big R-A-B A541. Survey: Observer data; Flying over bypass. Survey: Observer data	<a href="#">D1297/025/01</a> , <a href="#">D0062/008/01</a>	Bern, CITES, S7, UKBA, WBR, LBAP[ANG, CON, DEN, FLI, GWY]	4
<i>Falco tinnunculus</i> (Kestrel / Cudyll Coch)	<a href="#">SJ2765</a>	26/02/2009	Recorder Name Withheld	1 Female	Reported to recorder	Alltami, E, Brookhill	Survey: Observer data	<a href="#">D0062/008/01</a>	Bern, CITES, S7, UKBA, WBR, LBAP[ANG, CON, DEN, FLI, GWY]	3
<i>Falco tinnunculus</i> (Kestrel / Cudyll Coch)	<a href="#">SJ2766</a>	2 records, between 06/03/2008 and 13/03/2015	Recorder Name Withheld	1	Reported to recorder	Alltami, NE	BirdTrack; Survey: Observer data	<a href="#">D1297/025/01</a> , <a href="#">D0062/008/01</a>	Bern, CITES, S7, UKBA, WBR, LBAP[ANG, CON, DEN, FLI, GWY]	4
<i>Falco tinnunculus</i> (Kestrel / Cudyll Coch)	<a href="#">SJ2367</a>	22/12/2013	Recorder Name Withheld	1		Sychdyn, NW	BirdTrack	<a href="#">D1297/025/01</a>	Bern, CITES, S7, UKBA, WBR, LBAP[ANG, CON, DEN, FLI, GWY]	4
<i>Ficedula hypoleuca</i> (Pied Flycatcher / Gwybedog Brith)	<a href="#">SJ246661</a> (Selected from Interactive Map)	2 records, between 05/05/2019 and 10/05/2019	Recorder Name Withheld	1 Male; 1 Female; 2 Adult Female; Adult Male		Sychdyn	Pair present 2/5 to 10/5. Female seen up to 6/5. Male present until 10/5 defending nest box territory but hopes of breeding dashed as no sightings after this day. Pic sent previously.; Appear to be breeding in recently placed nestbox	<a href="#">D1117/001/01</a>	S7, UKBR, WBR, LBAP[CON, GWY, SNP]	4
<i>Ficedula hypoleuca</i> (Pied Flycatcher / Gwybedog Brith)	<a href="#">SJ2666</a>	22/06/2014	Recorder Name Withheld	1	Reported to recorder	Alltami, N	Activity: S. Survey: Observer data	<a href="#">D0062/008/01</a>	S7, UKBR, WBR, LBAP[CON, GWY, SNP]	3
<i>Fringilla montifringilla</i> (Brambling / Pinc y Mynydd)	<a href="#">SJ2466</a>	4 records, between 10/03/2017 and 08/04/2018	Recorder Name Withheld	1 Fullgrown	Reported to recorder	Sychdyn	Ringed. Survey: Ringing data	<a href="#">D0062/008/01</a>	WCA1.1, LBAP[CON]	3
<i>Fringilla montifringilla</i> (Brambling / Pinc y Mynydd)	<a href="#">SJ2364</a>	11/02/2019	Recorder Name Withheld	3		Mold Castle		<a href="#">D1297/027/01</a>	WCA1.1, LBAP[CON]	4

Species Name	Grid Reference	Date	Recorder(s)	Abundance	Record Type	Site Name	Comments	Dataset ID	Lists	V
<i>Fringilla montifringilla</i> (Brambling / Pinc y Mynydd)	<a href="#">SJ2764</a>	2 records, between 02/01/2011 and 21/01/2011	Recorder Name Withheld	1; 3		Buckley	Birdtrack. on garden feeder; Birdtrack. On garden feeder	<a href="#">D1297/025/01</a>	WCA1.1, LBAP[CON]	4
<i>Gallinago gallinago</i> (Snipe / Giach Cyffredin)	<a href="#">SJ262663</a> (Approximate)	2 records, between 09/10/2018 and 26/02/2019	Recorder Name Withheld	1 Full-Grown		Maes-y-Grug		<a href="#">D1531/001/01</a>	BDir2.1, UKBA, WBA, LBAP[ANG, CON, DEN, FLI, GWY]	4
<i>Gallinago gallinago</i> (Snipe / Giach Cyffredin)	<a href="#">SJ2566</a>	07/12/2008	Recorder Name Withheld	23		Sychdyn, E	Birdtrack	<a href="#">D1297/025/01</a>	BDir2.1, UKBA, WBA, LBAP[ANG, CON, DEN, FLI, GWY]	4
<i>Gallinago gallinago</i> (Snipe / Giach Cyffredin)	<a href="#">SJ2466</a>	3 records, between 23/01/2005 and 05/01/2010	Recorder Name Withheld	1	Reported to recorder	Sychdyn	Flying over garden. Survey: Observer data; Survey: Observer data	<a href="#">D0062/008/01</a>	BDir2.1, UKBA, WBA, LBAP[ANG, CON, DEN, FLI, GWY]	3
<i>Hirundo rustica</i> (Swallow / Gwennol)	<a href="#">SJ2596264797</a>	31/08/2011	Recorder Name Withheld	5	Reported to recorder	Mold, Mynydd Isa	Activity: H. Survey: Observer data	<a href="#">D0062/008/01</a>	Bern, WBA, LBAP[ANG, CON, GWY]	3
<i>Hirundo rustica</i> (Swallow / Gwennol)	<a href="#">SJ26216643</a> (Selected from Interactive Map)	28/04/2020	Recorder Name Withheld	6		Maes y Grug SSSI	In flight over water - evening	<a href="#">D1117/001/01</a>	Bern, WBA, LBAP[ANG, CON, GWY]	4
<i>Hirundo rustica</i> (Swallow / Gwennol)	<a href="#">SJ246639</a> (Selected from Interactive Map)	20/05/2020	Recorder Name Withheld	2 Full-Grown		Mold, Leadmills		<a href="#">D1117/001/01</a>	Bern, WBA, LBAP[ANG, CON, GWY]	4
<i>Hirundo rustica</i> (Swallow / Gwennol)	<a href="#">SJ2566</a>	2 records, between 12/04/2014 and 22/09/2018	Recorder Name Withheld	36; 3	Reported to recorder	Sychdyn, E	On telephone wires. Survey: Observer data; Survey: Observer data	<a href="#">D0062/008/01</a>	Bern, WBA, LBAP[ANG, CON, GWY]	3
<i>Hirundo rustica</i> (Swallow / Gwennol)	<a href="#">SJ2466</a>	6 records, between 02/04/2006 and 29/07/2016	Recorder Name Withheld	1; 2; 22	Reported to recorder	Sychdyn	Birdtrack. First sighting at home this year; BirdTrack; GBW. Survey: Observer data; Survey: Observer data	<a href="#">D1297/025/01</a> , <a href="#">D0062/008/01</a>	Bern, WBA, LBAP[ANG, CON, GWY]	4
<i>Hirundo rustica</i> (Swallow / Gwennol)	<a href="#">SJ2464</a>	26/04/2015	Recorder Name Withheld	8		Mold NW	BTO Breeding Status: X	<a href="#">D1297/020/01</a>	Bern, WBA, LBAP[ANG, CON, GWY]	4
<i>Hirundo rustica</i> (Swallow / Gwennol)	<a href="#">SJ2665</a>	3 records, between 29/09/2008 and 20/04/2012	Recorder Name Withheld	2; 1; 6	Reported to recorder	Alltami	Survey: Observer data; Sat on wire. Survey: Observer data	<a href="#">D0062/008/01</a>	Bern, WBA, LBAP[ANG, CON, GWY]	3
<i>Hirundo rustica</i> (Swallow / Gwennol)	<a href="#">SJ2666</a>	3 records, between 24/05/2015 and 16/08/2016	Recorder Name Withheld	4; 2	Reported to recorder	Alltami, N	Survey: Observer data; BirdTrack	<a href="#">D0062/008/01</a> , <a href="#">D1297/025/01</a>	Bern, WBA, LBAP[ANG, CON, GWY]	3
<i>Hirundo rustica</i> (Swallow / Gwennol)	<a href="#">SJ2365</a>	2 records, between 15/04/2009 and 29/04/2014	Recorder Name Withheld	2; 3	Reported to recorder	Mold, N	Activity: P. Survey: Observer data; Survey: Observer data	<a href="#">D0062/008/01</a>	Bern, WBA, LBAP[ANG, CON, GWY]	3
<i>Hirundo rustica</i> (Swallow / Gwennol)	<a href="#">SJ2366</a>	4 records, between 25/04/2016 and 28/04/2018	Recorder Name Withheld	1; 2		Sychdyn, W	BirdTrack	<a href="#">D1297/025/01</a>	Bern, WBA, LBAP[ANG, CON, GWY]	4
<i>Hirundo rustica</i> (Swallow / Gwennol)	<a href="#">SJ2364</a>	2 records, between 21/04/2011 and 26/06/2019	Recorder Name Withheld	3; 1	Reported to recorder	Mold-AlynWest	Activity: H. Survey: Observer data	<a href="#">D1297/027/01</a> , <a href="#">D0062/008/01</a>	Bern, WBA, LBAP[ANG, CON, GWY]	4
<i>Hirundo rustica</i> (Swallow / Gwennol)	<a href="#">SJ2463</a>	3 records, between 27/06/2011 and 12/05/2016	Recorder Name Withheld	1	Reported to recorder	Mold, SE	BirdTrack; Tesco. Survey: Observer data; From Atlas Roving Records. Activity: FL. Survey: Observer data	<a href="#">D1297/025/01</a> , <a href="#">D0062/008/01</a>	Bern, WBA, LBAP[ANG, CON, GWY]	4
<i>Hirundo rustica</i> (Swallow / Gwennol)	<a href="#">SJ2367</a>	06/09/2009	Recorder Name Withheld	60+	Reported to recorder	Sychdyn, NW	Survey: Observer data	<a href="#">D0062/008/01</a>	Bern, WBA, LBAP[ANG, CON, GWY]	3
<i>Hirundo rustica</i> (Swallow / Gwennol)	<a href="#">SJ2363</a>	24/06/2010	Recorder Name Withheld	2	Reported to recorder	Mold	Survey: Observer data	<a href="#">D0062/008/01</a>	Bern, WBA, LBAP[ANG, CON, GWY]	3
<i>Jynx torquilla</i> (Wryneck / Pengam)	<a href="#">SJ2363</a>	02/05/2016	Recorder Name Withheld	1	Reported to recorder	Mold	Single Wryneck spotted in our garden, Llys Preswylfa, Mold, 2 May 2016. No expert but can recognise local garden/woodland species and have bird books. Settled on rockery area for 10 mins +. Had clear view of markings inc eye and back stripes. Survey: Observer data	<a href="#">D0062/008/01</a>	Bern, WCA1.1	3



Species Name	Grid Reference	Date	Recorder(s)	Abundance	Record Type	Site Name	Comments	Dataset ID	Lists	V
<i>Larus argentatus</i> (Herring Gull / Gwylan y Penwaig)	<a href="#">SJ262663</a> (Approximate)	2 records, between 09/10/2018 and 26/02/2019	Recorder Name Withheld	5 Full-Grown; 24 Full-Grown		Maes-y-Grug		<a href="#">D1531/001/01</a>	BDir2.2, S7, UKBR, WBR, LBAP[CON, GWY]	4
<i>Larus argentatus</i> (Herring Gull / Gwylan y Penwaig)	<a href="#">SJ241641</a>	14/07/2015	Recorder Name Withheld	1		Mold NE	Flightless fledgeling on the roof of Homebase, Mold. BTO Breeding Status: ON	<a href="#">D1297/020/01</a>	BDir2.2, S7, UKBR, WBR, LBAP[CON, GWY]	4
<i>Larus argentatus</i> (Herring Gull / Gwylan y Penwaig)	<a href="#">SJ2466</a>	29/10/2013	Recorder Name Withheld	2		Sychdyn	BirdTrack	<a href="#">D1297/025/01</a>	BDir2.2, S7, UKBR, WBR, LBAP[CON, GWY]	4
<i>Larus argentatus</i> (Herring Gull / Gwylan y Penwaig)	<a href="#">SJ2464</a>	6 records, between 05/11/2013 and 21/11/2019	Recorder Name Withheld	10; 4; 1		Mold NW	BTO Breeding Status: H; BirdTrack	<a href="#">D1297/020/01</a> , <a href="#">D1297/027/01</a> , <a href="#">D1297/025/01</a>	BDir2.2, S7, UKBR, WBR, LBAP[CON, GWY]	4
<i>Larus argentatus</i> (Herring Gull / Gwylan y Penwaig)	<a href="#">SJ2666</a>	02/01/2017	Recorder Name Withheld	2		Alltami, N	BirdTrack	<a href="#">D1297/025/01</a>	BDir2.2, S7, UKBR, WBR, LBAP[CON, GWY]	4
<i>Larus argentatus</i> (Herring Gull / Gwylan y Penwaig)	<a href="#">SJ2365</a>	4 records, between 22/04/2012 and 10/02/2015	Recorder Name Withheld	4; 1; 2		Mold, N	BirdTrack	<a href="#">D1297/025/01</a>	BDir2.2, S7, UKBR, WBR, LBAP[CON, GWY]	4
<i>Larus argentatus</i> (Herring Gull / Gwylan y Penwaig)	<a href="#">SJ2366</a>	2 records, between 20/02/2013 and 22/12/2013	Recorder Name Withheld	30; 28		Sychdyn, W	BirdTrack. Activity: P; BirdTrack	<a href="#">D1297/025/01</a>	BDir2.2, S7, UKBR, WBR, LBAP[CON, GWY]	4
<i>Larus argentatus</i> (Herring Gull / Gwylan y Penwaig)	<a href="#">SJ2364</a>	2 records, between 08/05/2018 and 26/06/2019	Recorder Name Withheld	2		Mold-AlynWest		<a href="#">D1297/027/01</a> , <a href="#">D1297/025/01</a>	BDir2.2, S7, UKBR, WBR, LBAP[CON, GWY]	4
<i>Larus argentatus</i> (Herring Gull / Gwylan y Penwaig)	<a href="#">SJ2463</a>	03/01/2017	Recorder Name Withheld	5		Mold, SE	BirdTrack	<a href="#">D1297/025/01</a>	BDir2.2, S7, UKBR, WBR, LBAP[CON, GWY]	4
<i>Larus argentatus</i> (Herring Gull / Gwylan y Penwaig)	<a href="#">SJ2764</a>	2 records, between 10/11/2014 and 24/11/2014	Recorder Name Withheld	5; 13		Buckley	BirdTrack	<a href="#">D1297/025/01</a>	BDir2.2, S7, UKBR, WBR, LBAP[CON, GWY]	4
<i>Larus argentatus</i> (Herring Gull / Gwylan y Penwaig)	<a href="#">SJ2367</a>	22/12/2013	Recorder Name Withheld	10		Sychdyn, NW	BirdTrack	<a href="#">D1297/025/01</a>	BDir2.2, S7, UKBR, WBR, LBAP[CON, GWY]	4
<i>Larus argentatus</i> (Herring Gull / Gwylan y Penwaig)	<a href="#">SJ2363</a>	2 records, between 18/08/2014 and 25/05/2017	Recorder Name Withheld	2		Mold	BirdTrack	<a href="#">D1297/025/01</a>	BDir2.2, S7, UKBR, WBR, LBAP[CON, GWY]	4
<i>Larus canus</i> (Common Gull / Gwylan y Gweunydd)	<a href="#">SJ2564</a>	24/01/2009 - 25/01/2009	Recorder Name Withheld				Occurrence ID: NBN-GA000656-BGBW2009-16440054-106166241	<a href="#">D1852/002/01</a>	BDir2.2, UKBA, WBR	4
<i>Larus canus</i> (Common Gull / Gwylan y Gweunydd)	<a href="#">SJ2466</a>	29/10/2013	Recorder Name Withheld	1		Sychdyn	BirdTrack	<a href="#">D1297/025/01</a>	BDir2.2, UKBA, WBR	4
<i>Larus canus</i> (Common Gull / Gwylan y Gweunydd)	<a href="#">SJ2464</a>	2 records, between 16/01/2014 and 16/11/2017	Recorder Name Withheld	4; 250+	Reported to recorder	Mold, NE	BirdTrack; Survey: Observer data	<a href="#">D1297/025/01</a> , <a href="#">D0062/008/01</a>	BDir2.2, UKBA, WBR	4

Species Name	Grid Reference	Date	Recorder(s)	Abundance	Record Type	Site Name	Comments	Dataset ID	Lists	V
<i>Larus canus</i> (Common Gull / Gwylan y Gweunydd)	<a href="#">SJ2666</a>	16/02/2014	Recorder Name Withheld	50+	Reported to recorder	Alltami, N	Survey: Observer data	<a href="#">D0062/008/01</a>	BDir2.2, UKBA, WBR	3
<i>Larus canus</i> (Common Gull / Gwylan y Gweunydd)	<a href="#">SJ2365</a>	2 records, between 29/10/2013 and 10/02/2015	Recorder Name Withheld	2; 3		Mold, N	BirdTrack	<a href="#">D1297/025/01</a>	BDir2.2, UKBA, WBR	4
<i>Larus canus</i> (Common Gull / Gwylan y Gweunydd)	<a href="#">SJ2364</a>	24/01/2009 - 25/01/2009	Recorder Name Withheld				Occurrence ID: NBN-GA000656-BGBW2009-16438966-106166266	<a href="#">D1852/002/01</a>	BDir2.2, UKBA, WBR	4
<i>Larus canus</i> (Common Gull / Gwylan y Gweunydd)	<a href="#">SJ2463</a>	24/01/2009 - 25/01/2009	Recorder Name Withheld				Occurrence ID: NBN-GA000656-BGBW2009-16439506-106166780	<a href="#">D1852/002/01</a>	BDir2.2, UKBA, WBR	4
<i>Larus canus</i> (Common Gull / Gwylan y Gweunydd)	<a href="#">SJ2764</a>	24/01/2009 - 25/01/2009	Recorder Name Withheld				Occurrence ID: NBN-GA000656-BGBW2009-16441298-106166367	<a href="#">D1852/002/01</a>	BDir2.2, UKBA, WBR	4
<i>Larus canus</i> (Common Gull / Gwylan y Gweunydd)	<a href="#">SJ2367</a>	3 records, between 22/12/2013 and 17/01/2016	Recorder Name Withheld	4; 1; 15		Sychdyn, NW	BirdTrack	<a href="#">D1297/025/01</a>	BDir2.2, UKBA, WBR	4
<i>Larus canus</i> (Common Gull / Gwylan y Gweunydd)	<a href="#">SJ2363</a>	24/01/2009 - 25/01/2009	Recorder Name Withheld				Occurrence ID: NBN-GA000656-BGBW2009-16439055-106166968	<a href="#">D1852/002/01</a>	BDir2.2, UKBA, WBR	4
<i>Larus fuscus</i> (Lesser Black-backed Gull / Gwylan Gefnddu Leiaf)	<a href="#">SJ2464</a>	05/11/2013	Recorder Name Withheld	2		Mold, NE	BirdTrack	<a href="#">D1297/025/01</a>	BDir2.2, UKBA, WBA, LBAP[CON, GWY, SNP]	4
<i>Larus fuscus</i> (Lesser Black-backed Gull / Gwylan Gefnddu Leiaf)	<a href="#">SJ2666</a>	16/08/2016	Recorder Name Withheld			Alltami, N	BirdTrack	<a href="#">D1297/025/01</a>	BDir2.2, UKBA, WBA, LBAP[CON, GWY, SNP]	4
<i>Larus fuscus</i> (Lesser Black-backed Gull / Gwylan Gefnddu Leiaf)	<a href="#">SJ2365</a>	22/04/2012	Recorder Name Withheld	2		Mold, N	BirdTrack	<a href="#">D1297/025/01</a>	BDir2.2, UKBA, WBA, LBAP[CON, GWY, SNP]	4
<i>Larus fuscus</i> (Lesser Black-backed Gull / Gwylan Gefnddu Leiaf)	<a href="#">SJ2364</a>	2 records, between 08/05/2018 and 26/06/2019	Recorder Name Withheld	1		Mold-AlynWest		<a href="#">D1297/027/01</a> , <a href="#">D1297/025/01</a>	BDir2.2, UKBA, WBA, LBAP[CON, GWY, SNP]	4
<i>Linaria cannabina</i> (Linnet / Llinos)	<a href="#">SJ2566</a>	29/06/2006	Recorder Name Withheld	1	Reported to recorder	Sychdyn, E	Survey: Observer data	<a href="#">D0062/008/01</a>	Bern, S7, UKBR, WBR, LBAP[ANG, CON, DEN, FLI, GWY]	3
<i>Linaria cannabina</i> (Linnet / Llinos)	<a href="#">SJ2666</a>	16/08/2016	Recorder Name Withheld			Alltami, N	BirdTrack	<a href="#">D1297/025/01</a>	Bern, S7, UKBR, WBR, LBAP[ANG, CON, DEN, FLI, GWY]	4
<i>Locustella naevia</i> (Grasshopper Warbler / Troellwr Bach)	<a href="#">SJ2666</a>	25/04/2006	Recorder Name Withheld	1	Reported to recorder	Alltami, N	Heard. Survey: Observer data	<a href="#">D0062/008/01</a>	S7, UKBR, WBR, LBAP[CON, DEN, FLI, GWY]	3
<i>Loxia curvirostra</i> (Common Crossbill / Gylfingroes)	<a href="#">SJ2364</a>	27/04/2017	Recorder Name Withheld	2		Mold, N centre	BirdTrack	<a href="#">D1297/025/01</a>	Bern, WCA1.1, LBAP[CON]	4

Species Name	Grid Reference	Date	Recorder(s)	Abundance	Record Type	Site Name	Comments	Dataset ID	Lists	V
<i>Loxia curvirostra</i> (Common Crossbill / Gylfingroes)	<a href="#">SJ2463</a>	20/07/2005	Recorder Name Withheld	10+	Reported to recorder	Mold, SE	Survey: Birdguides data	<a href="#">D0062/008/01</a>	Bern, WCA1.1, LBAP[CON]	3
<i>Milvus milvus</i> (Red Kite / Barcud)	<a href="#">SJ26</a> (Selected from Interactive Map)	06/06/2018	Recorder Name Withheld	2 Full-Grown	Live Sighting	Site Name Withheld	Comments Withheld	<a href="#">D1117/001/01</a>	BDir1, CITES, WBA, WCA1.1, WCA9, LBAP[CON, GWY]	4
<i>Milvus milvus</i> (Red Kite / Barcud)	<a href="#">SJ26</a>	17/04/2010	Recorder Name Withheld	1	Reported to recorder	Site Name Withheld	Comments Withheld	<a href="#">D0062/008/01</a>	BDir1, CITES, WBA, WCA1.1, WCA9, LBAP[CON, GWY]	3
<i>Milvus milvus</i> (Red Kite / Barcud)	<a href="#">SJ26</a>	4 records, between 19/06/2008 and 22/06/2018	Recorder Name Withheld	1	Reported to recorder	Site Name Withheld	Comments Withheld	<a href="#">D1297/025/01</a> , <a href="#">D0062/008/01</a>	BDir1, CITES, WBA, WCA1.1, WCA9, LBAP[CON, GWY]	4
<i>Milvus milvus</i> (Red Kite / Barcud)	<a href="#">SJ26</a>	26/10/2006	Recorder Name Withheld	1	Reported to recorder	Site Name Withheld	Comments Withheld	<a href="#">D0062/008/01</a>	BDir1, CITES, WBA, WCA1.1, WCA9, LBAP[CON, GWY]	3
<i>Milvus milvus</i> (Red Kite / Barcud)	<a href="#">SJ26</a>	31/08/2013	Recorder Name Withheld	1		Site Name Withheld	Comments Withheld	<a href="#">D1297/025/01</a>	BDir1, CITES, WBA, WCA1.1, WCA9, LBAP[CON, GWY]	4
<i>Milvus milvus</i> (Red Kite / Barcud)	<a href="#">SJ26</a>	03/06/2005	Recorder Name Withheld	1	Reported to recorder	Site Name Withheld	Comments Withheld	<a href="#">D0062/008/01</a>	BDir1, CITES, WBA, WCA1.1, WCA9, LBAP[CON, GWY]	3
<i>Milvus milvus</i> (Red Kite / Barcud)	<a href="#">SJ26</a>	2 records, between 24/05/2018 and 14/06/2018	Recorder Name Withheld	1	Field record	Site Name Withheld	Comments Withheld	<a href="#">D1297/025/01</a> , <a href="#">D0969/001/05</a>	BDir1, CITES, WBA, WCA1.1, WCA9, LBAP[CON, GWY]	4
<i>Muscicapa striata</i> (Spotted Flycatcher / Gwybedog Mannog)	<a href="#">SJ2466</a>	12/08/2014	Recorder Name Withheld	1		Sychdyn	BirdTrack	<a href="#">D1297/025/01</a>	Bern, S7, UKBR, WBR, LBAP[CON, DEN, FLI, GWY]	4
<i>Muscicapa striata</i> (Spotted Flycatcher / Gwybedog Mannog)	<a href="#">SJ2665</a>	13/07/2016	Recorder Name Withheld	1		Alltami	Birdtrack. This bird appeared to be nesting under eaves at The Tavern, Alltami. Activity: N	<a href="#">D1297/025/01</a>	Bern, S7, UKBR, WBR, LBAP[CON, DEN, FLI, GWY]	4
<i>Muscicapa striata</i> (Spotted Flycatcher / Gwybedog Mannog)	<a href="#">SJ2666</a>	3 records, between 22/08/2014 and 16/08/2016	Recorder Name Withheld	2; 1	Reported to recorder	Alltami, N	Survey: Observer data; BirdTrack	<a href="#">D0062/008/01</a> , <a href="#">D1297/025/01</a>	Bern, S7, UKBR, WBR, LBAP[CON, DEN, FLI, GWY]	3
<i>Numenius arquata</i> (Curlew / Gylfinir)	<a href="#">SJ256662</a> (Estimated Centroid of Site))	2005 approx	Recorder Name Withheld				Shoot Size Range: 0-3km	<a href="#">D0132/001/02</a>	BDir2.2, S7, UKBR, WBR, LBAP[ANG, CON, DEN, FLI, GWY, SNP]	4
<i>Pandion haliaetus</i> (Osprey / Gwalch y Pysgod)	<a href="#">SJ26</a>	12/04/2012	Recorder Name Withheld	1		Site Name Withheld	Comments Withheld	<a href="#">D1297/025/01</a>	BDir1, CITES, UKBA, WBA, WCA1.1, LBAP[GWY]	4
<i>Pandion haliaetus</i> (Osprey / Gwalch y Pysgod)	<a href="#">SJ26</a>	2 records, both on 24/03/2008	Recorder Name Withheld	1	Reported to recorder	Site Name Withheld	Comments Withheld	<a href="#">D0062/008/01</a>	BDir1, CITES, UKBA, WBA, WCA1.1, LBAP[GWY]	3
<i>Pandion haliaetus</i> (Osprey / Gwalch y Pysgod)	<a href="#">SJ26</a>	2 records, between 08/04/2015 and 29/04/2016	Recorder Name Withheld	1		Site Name Withheld	Comments Withheld	<a href="#">D1297/025/01</a>	BDir1, CITES, UKBA, WBA, WCA1.1, LBAP[GWY]	4
<i>Passer domesticus</i> (House Sparrow / Aderyn y To)	<a href="#">SJ24676615</a> (Selected from Interactive Map)	30/05/2020	Recorder Name Withheld	1 Adult Male		My garden Sychdyn	Garden Survey	<a href="#">D1117/001/01</a>	S7, UKBR, WBA, LBAP[CON, FLI, GWY]	4
<i>Passer domesticus</i> (House Sparrow / Aderyn y To)	<a href="#">SJ2596264797</a>	31/08/2011	Recorder Name Withheld	3	Reported to recorder	Mold, Mynydd Isa	Activity: H. Survey: Observer data	<a href="#">D0062/008/01</a>	S7, UKBR, WBA, LBAP[CON, FLI, GWY]	3
<i>Passer domesticus</i> (House Sparrow / Aderyn y To)	<a href="#">SJ240658</a> (Selected from Interactive Map)	30/05/2020	Recorder Name Withheld	1	Live Sighting	Sychdyn		<a href="#">D1117/001/01</a>	S7, UKBR, WBA, LBAP[CON, FLI, GWY]	4



Species Name	Grid Reference	Date	Recorder(s)	Abundance	Record Type	Site Name	Comments	Dataset ID	Lists	V
<i>Passer domesticus</i> (House Sparrow / Aderyn y To)	<a href="#">SJ2624864318</a>	23/03/2011	Recorder Name Withheld	6	Reported to recorder	Mynydd Isa, E	Survey: Observer data	<a href="#">D0062/008/01</a>	S7, UKBR, WBA, LBAP[CON, FLI, GWY]	3
<i>Passer domesticus</i> (House Sparrow / Aderyn y To)	<a href="#">SJ237647</a> (Selected from Interactive Map)	31/01/2019	Recorder Name Withheld	3 Full-Grown		Mold R Alyn		<a href="#">D1117/001/01</a>	S7, UKBR, WBA, LBAP[CON, FLI, GWY]	4
<i>Passer domesticus</i> (House Sparrow / Aderyn y To)	<a href="#">SJ2626364163</a>	01/06/2011	Recorder Name Withheld	11	Reported to recorder	Mynydd Isa, E	Activity: H. Survey: Observer data	<a href="#">D0062/008/01</a>	S7, UKBR, WBA, LBAP[CON, FLI, GWY]	3
<i>Passer domesticus</i> (House Sparrow / Aderyn y To)	<a href="#">SJ233655</a>	26/10/2017	Recorder Name Withheld	2	Field record	Black Brook, South east of Gwysaney Hall		<a href="#">D0969/001/05</a>	S7, UKBR, WBA, LBAP[CON, FLI, GWY]	1
<i>Passer domesticus</i> (House Sparrow / Aderyn y To)	<a href="#">SJ2565</a>	2 records, between 26/01/2008 and 24/01/2009	Recorder Name Withheld				Occurrence ID: NBN-GA000656-BGBW2009-16440010-106602117; Occurrence ID: NBN-GA000567-BGBW2008-22041589-139345199	<a href="#">D1852/002/01</a> , <a href="#">D1852/001/01</a>	S7, UKBR, WBA, LBAP[CON, FLI, GWY]	4
<i>Passer domesticus</i> (House Sparrow / Aderyn y To)	<a href="#">SJ2465</a>	26/01/2008 - 27/01/2008	Recorder Name Withheld			Mold Flintshire	Occurrence ID: NBN-GA000567-BGBW2008-22041557-139274662	<a href="#">D1852/001/01</a>	S7, UKBR, WBA, LBAP[CON, FLI, GWY]	4
<i>Passer domesticus</i> (House Sparrow / Aderyn y To)	<a href="#">SJ2564</a>	2 records, between 26/01/2008 and 24/01/2009	Recorder Name Withheld				Occurrence ID: NBN-GA000656-BGBW2009-16440195-106602170; Occurrence ID: NBN-GA000567-BGBW2008-22041613-139367124	<a href="#">D1852/002/01</a> , <a href="#">D1852/001/01</a>	S7, UKBR, WBA, LBAP[CON, FLI, GWY]	4
<i>Passer domesticus</i> (House Sparrow / Aderyn y To)	<a href="#">SJ2466</a>	40 records, between 15/07/2000 and 01/09/2018	Recorder Name Withheld	1; 5; 24; 6; 3; 2; 2 Fullgrown; 9; 50+	Reported to recorder	Sychdyn	GBW. Survey: Observer data; Occurrence ID: NBN-GA000567-BGBW2008-22041585-139286005; Ringing records.; Occurrence ID: NBN-GA000656-BGBW2009-16439722-106601657; Birdtrack; BirdTrack; Ringed. Survey: Ringing data; Mainly juveniles sitting on a telegraph wide opposite Sychdyn PO and occasionally jumpin...	<a href="#">D0062/008/01</a> , <a href="#">D1852/001/01</a> , <a href="#">D1509/002/01</a> , <a href="#">D1852/002/01</a> , <a href="#">D1297/025/01</a>	S7, UKBR, WBA, LBAP[CON, FLI, GWY]	3
<i>Passer domesticus</i> (House Sparrow / Aderyn y To)	<a href="#">SJ2464</a>	5 records, between 26/01/2008 and 10/09/2019	Recorder Name Withheld	17; 2; 10+	Reported to recorder	Mold NW	Occurrence ID: NBN-GA000567-BGBW2008-22041577-139624638; Occurrence ID: NBN-GA000656-BGBW2009-16439507-106602149; Survey: Observer data	<a href="#">D1297/020/01</a> , <a href="#">D1852/001/01</a> , <a href="#">D1852/002/01</a> , <a href="#">D1297/027/01</a> , <a href="#">D0062/008/01</a>	S7, UKBR, WBA, LBAP[CON, FLI, GWY]	4
<i>Passer domesticus</i> (House Sparrow / Aderyn y To)	<a href="#">SJ2665</a>	2 records, between 12/12/2007 and 02/04/2011	Recorder Name Withheld	1 Male; 2	Reported to recorder	Alltami	Survey: Observer data; BirdTrack	<a href="#">D0062/008/01</a> , <a href="#">D1297/025/01</a>	S7, UKBR, WBA, LBAP[CON, FLI, GWY]	3
<i>Passer domesticus</i> (House Sparrow / Aderyn y To)	<a href="#">SJ2666</a>	16/08/2016	Recorder Name Withheld			Alltami, N	BirdTrack	<a href="#">D1297/025/01</a>	S7, UKBR, WBA, LBAP[CON, FLI, GWY]	4
<i>Passer domesticus</i> (House Sparrow / Aderyn y To)	<a href="#">SJ2664</a>	2 records, between 26/01/2008 and 24/01/2009	Recorder Name Withheld				Occurrence ID: NBN-GA000656-BGBW2009-16440420-106601878; Occurrence ID: NBN-GA000567-BGBW2008-22041622-139391552	<a href="#">D1852/002/01</a> , <a href="#">D1852/001/01</a>	S7, UKBR, WBA, LBAP[CON, FLI, GWY]	4
<i>Passer domesticus</i> (House Sparrow / Aderyn y To)	<a href="#">SJ2365</a>	3 records, between 04/02/2009 and 17/12/2013	Recorder Name Withheld	21; 8; 2	Reported to recorder	Mold, N	BirdTrack; Mill Farm, Blackbrook. Survey: Observer data	<a href="#">D1297/025/01</a> , <a href="#">D0062/008/01</a>	S7, UKBR, WBA, LBAP[CON, FLI, GWY]	4

Species Name	Grid Reference	Date	Recorder(s)	Abundance	Record Type	Site Name	Comments	Dataset ID	Lists	V
<i>Passer domesticus</i> (House Sparrow / Aderyn y To)	<a href="#">SJ2366</a>	3 records, between 02/06/2011 and 16/02/2014	Recorder Name Withheld	8; 3; 1	Reported to recorder	Sychdyn, W	BirdTrack; Activity: NY. Survey: Observer data	<a href="#">D1297/025/01</a> , <a href="#">D0062/008/01</a>	S7, UKBR, WBA, LBAP[CON, FLI, GWY]	4
<i>Passer domesticus</i> (House Sparrow / Aderyn y To)	<a href="#">SJ2567</a>	24/01/2009 - 25/01/2009	Recorder Name Withheld				Occurrence ID: NBN-GA000656-BGBW2009-16440057-106601917	<a href="#">D1852/002/01</a>	S7, UKBR, WBA, LBAP[CON, FLI, GWY]	4
<i>Passer domesticus</i> (House Sparrow / Aderyn y To)	<a href="#">SJ2364</a>	7 records, between 26/01/2008 and 26/06/2019	Recorder Name Withheld	10; 5+; 2	Reported to recorder		Occurrence ID: NBN-GA000656-BGBW2009-16439101-106601390; Occurrence ID: NBN-GA000567-BGBW2008-22041543-139436400; Breeding status: FL; Confirmed breeding; Survey: Observer data; Courtship!. Activity: D. Survey: Observer data	<a href="#">D1852/002/01</a> , <a href="#">D1852/001/01</a> , <a href="#">D1297/027/01</a> , <a href="#">D1297/025/01</a> , <a href="#">D0062/008/01</a>	S7, UKBR, WBA, LBAP[CON, FLI, GWY]	4
<i>Passer domesticus</i> (House Sparrow / Aderyn y To)	<a href="#">SJ2467</a>	05/01/2018	Recorder Name Withheld	6		Sychdyn, N		<a href="#">D1297/025/01</a>	S7, UKBR, WBA, LBAP[CON, FLI, GWY]	4
<i>Passer domesticus</i> (House Sparrow / Aderyn y To)	<a href="#">SJ2563</a>	2 records, between 26/01/2008 and 24/01/2009	Recorder Name Withheld				Occurrence ID: NBN-GA000656-BGBW2009-16440097-106602223; Occurrence ID: NBN-GA000567-BGBW2008-22041612-139262181	<a href="#">D1852/002/01</a> , <a href="#">D1852/001/01</a>	S7, UKBR, WBA, LBAP[CON, FLI, GWY]	4
<i>Passer domesticus</i> (House Sparrow / Aderyn y To)	<a href="#">SJ2463</a>	7 records, between 26/01/2008 and 12/05/2016	Recorder Name Withheld	3; 1; 10+	Reported to recorder		Occurrence ID: NBN-GA000656-BGBW2009-16439459-106601558; Occurrence ID: NBN-GA000567-BGBW2008-22041559-139531651; BirdTrack; Activity: N. Survey: Observer data; From Atlas Roving Records. Activity: NY. Survey: Observer data; Activity: NY. Survey: Observer data; Somerfields car park. Activity: ON. Su...	<a href="#">D1852/002/01</a> , <a href="#">D1852/001/01</a> , <a href="#">D1297/025/01</a> , <a href="#">D0062/008/01</a>	S7, UKBR, WBA, LBAP[CON, FLI, GWY]	4
<i>Passer domesticus</i> (House Sparrow / Aderyn y To)	<a href="#">SJ2765</a>	2 records, between 26/01/2008 and 24/01/2009	Recorder Name Withheld			Buckley Flintshire	Occurrence ID: NBN-GA000567-BGBW2008-21926690-139393792; Occurrence ID: NBN-GA000656-BGBW2009-16441152-106601331	<a href="#">D1852/001/01</a> , <a href="#">D1852/002/01</a>	S7, UKBR, WBA, LBAP[CON, FLI, GWY]	4
<i>Passer domesticus</i> (House Sparrow / Aderyn y To)	<a href="#">SJ2667</a>	2 records, between 26/01/2008 and 24/01/2009	Recorder Name Withheld				Occurrence ID: NBN-GA000656-BGBW2009-16440776-106601550; Occurrence ID: NBN-GA000567-BGBW2008-22041632-139261846	<a href="#">D1852/002/01</a> , <a href="#">D1852/001/01</a>	S7, UKBR, WBA, LBAP[CON, FLI, GWY]	4
<i>Passer domesticus</i> (House Sparrow / Aderyn y To)	<a href="#">SJ2663</a>	2 records, between 26/01/2008 and 24/01/2009	Recorder Name Withheld			Mold Flintshire	Occurrence ID: NBN-GA000567-BGBW2008-22041621-139499001; Occurrence ID: NBN-GA000656-BGBW2009-16440658-106601347	<a href="#">D1852/001/01</a> , <a href="#">D1852/002/01</a>	S7, UKBR, WBA, LBAP[CON, FLI, GWY]	4
<i>Passer domesticus</i> (House Sparrow / Aderyn y To)	<a href="#">SJ2764</a>	22 records, between 26/01/2008 and 04/08/2017	Recorder Name Withheld	3; 4; 5; 6; 2; 5 Female; 13; 15; 10; 2 Male; 7	Reported to recorder		Occurrence ID: NBN-GA000656-BGBW2009-16440909-106602195; Occurrence ID: NBN-GA000567-BGBW2008-21926692-139641841; One albino or leucistic; Survey: Observer data; Some building under roof. Survey: Observer data; BirdTrack	<a href="#">D1852/002/01</a> , <a href="#">D1852/001/01</a> , <a href="#">D1117/001/01</a> , <a href="#">D0062/008/01</a> , <a href="#">D1297/025/01</a>	S7, UKBR, WBA, LBAP[CON, FLI, GWY]	4
<i>Passer domesticus</i> (House Sparrow / Aderyn y To)	<a href="#">SJ2367</a>	29/03/2013	Recorder Name Withheld	4		Sychdyn, NW	BirdTrack. Activity: H	<a href="#">D1297/025/01</a>	S7, UKBR, WBA, LBAP[CON, FLI, GWY]	4
<i>Passer domesticus</i> (House Sparrow / Aderyn y To)	<a href="#">SJ2363</a>	3 records, between 26/01/2008 and 25/05/2017	Recorder Name Withheld	2		Mold Flintshire	Occurrence ID: NBN-GA000567-BGBW2008-22041549-139339979; Occurrence ID: NBN-GA000656-BGBW2009-16438927-106602180; BirdTrack	<a href="#">D1852/001/01</a> , <a href="#">D1852/002/01</a> , <a href="#">D1297/025/01</a>	S7, UKBR, WBA, LBAP[CON, FLI, GWY]	4

Species Name	Grid Reference	Date	Recorder(s)	Abundance	Record Type	Site Name	Comments	Dataset ID	Lists	V
<i>Passer montanus</i> (Tree Sparrow / Golfan y Mynydd)	<a href="#">SJ2467</a>	2 records, between 24/03/2005 and 11/05/2006	Recorder Name Withheld	8; 2	Reported to recorder	Sychdyn, N	At feeding station, Meadowbank Vet Centre. Survey: Observer data; Meadowbank, Vet. Centre. Survey: Observer data	<a href="#">D0062/008/01</a>	S7, UKBR, WBR, LBAP[ANG, CON, DEN, FLI, GWY]	3
<i>Passer montanus</i> (Tree Sparrow / Golfan y Mynydd)	<a href="#">SJ2764</a>	29/12/2004	Recorder Name Withheld	11	Reported to recorder	Buckley	Survey: Birdguides data	<a href="#">D0062/008/01</a>	S7, UKBR, WBR, LBAP[ANG, CON, DEN, FLI, GWY]	3
<i>Perdix perdix</i> (Grey Partridge / Petrisen)	<a href="#">SJ256662</a> (Estimated (Centroid of Site))	2005 approx	Recorder Name Withheld				Shoot Size Range: 0-3km	<a href="#">D0132/001/02</a>	BDir2.1, S7, UKBR, WBR, LBAP[ANG, CON, DEN, FLI, GWY]	4
<i>Periparus ater</i> (Coal Tit / Titw Penddu)	<a href="#">SJ24676616</a> (Selected from Interactive Map)	30/10/2020	Recorder Name Withheld	1 Adult		My Garden Sychdyn		<a href="#">D1117/001/01</a>	Bern, WBA, LBAP[CON]	1
<i>Periparus ater</i> (Coal Tit / Titw Penddu)	<a href="#">SJ2565</a>	24/01/2009 - 25/01/2009	Recorder Name Withheld				Occurrence ID: NBN-GA000656-BGBW2009-16440101-106166847	<a href="#">D1852/002/01</a>	Bern, WBA, LBAP[CON]	4
<i>Periparus ater</i> (Coal Tit / Titw Penddu)	<a href="#">SJ2564</a>	24/01/2009 - 25/01/2009	Recorder Name Withheld				Occurrence ID: NBN-GA000656-BGBW2009-16440298-106165912	<a href="#">D1852/002/01</a>	Bern, WBA, LBAP[CON]	4
<i>Periparus ater</i> (Coal Tit / Titw Penddu)	<a href="#">SJ2466</a>	101 records, between 23/12/2001 and 27/12/2018	Recorder Name Withheld	1; 3; 2; 4; 3 Fullgrown; 2 Fullgrown; 1 Fullgrown; 4 Fullgrown	Reported to recorder	Sychdyn	Ringed records.; Occurrence ID: NBN-GA000656-BGBW2009-16439511-106165753; Activity: T; GBW. Survey: Observer data; Ringed. Survey: Ringing data	<a href="#">D1509/002/01</a> , <a href="#">D1852/002/01</a> , <a href="#">D1297/025/01</a> , <a href="#">D0062/008/01</a>	Bern, WBA, LBAP[CON]	3
<i>Periparus ater</i> (Coal Tit / Titw Penddu)	<a href="#">SJ2464</a>	26/04/2015	Recorder Name Withheld	1		Mold NW	BTO Breeding Status: S	<a href="#">D1297/020/01</a>	Bern, WBA, LBAP[CON]	4
<i>Periparus ater</i> (Coal Tit / Titw Penddu)	<a href="#">SJ2666</a>	17/04/2019	Recorder Name Withheld	1		Maes y Grug		<a href="#">D1297/027/01</a>	Bern, WBA, LBAP[CON]	4
<i>Periparus ater</i> (Coal Tit / Titw Penddu)	<a href="#">SJ2664</a>	24/01/2009 - 25/01/2009	Recorder Name Withheld				Occurrence ID: NBN-GA000656-BGBW2009-16440369-106166693	<a href="#">D1852/002/01</a>	Bern, WBA, LBAP[CON]	4
<i>Periparus ater</i> (Coal Tit / Titw Penddu)	<a href="#">SJ2365</a>	3 records, between 04/02/2009 and 27/08/2017	Recorder Name Withheld	2	Reported to recorder	Mold, N	BirdTrack; Mill Farm, Blackbrook. Survey: Observer data	<a href="#">D1297/025/01</a> , <a href="#">D0062/008/01</a>	Bern, WBA, LBAP[CON]	4
<i>Periparus ater</i> (Coal Tit / Titw Penddu)	<a href="#">SJ2366</a>	3 records, between 02/06/2011 and 27/08/2017	Recorder Name Withheld	3; 1	Reported to recorder	Sychdyn, W	BirdTrack; Activity: FL. Survey: Observer data	<a href="#">D1297/025/01</a> , <a href="#">D0062/008/01</a>	Bern, WBA, LBAP[CON]	4
<i>Periparus ater</i> (Coal Tit / Titw Penddu)	<a href="#">SJ2567</a>	24/01/2009 - 25/01/2009	Recorder Name Withheld				Occurrence ID: NBN-GA000656-BGBW2009-16440057-106166311	<a href="#">D1852/002/01</a>	Bern, WBA, LBAP[CON]	4
<i>Periparus ater</i> (Coal Tit / Titw Penddu)	<a href="#">SJ2364</a>	4 records, between 24/01/2009 and 26/06/2019	Recorder Name Withheld	4; 1	Reported to recorder		Occurrence ID: NBN-GA000656-BGBW2009-16439014-106166264; sj23271/44702. Survey: Observer data	<a href="#">D1852/002/01</a> , <a href="#">D1297/027/01</a> , <a href="#">D0062/008/01</a>	Bern, WBA, LBAP[CON]	4
<i>Periparus ater</i> (Coal Tit / Titw Penddu)	<a href="#">SJ2563</a>	24/01/2009 - 25/01/2009	Recorder Name Withheld				Occurrence ID: NBN-GA000656-BGBW2009-16440097-106166911	<a href="#">D1852/002/01</a>	Bern, WBA, LBAP[CON]	4
<i>Periparus ater</i> (Coal Tit / Titw Penddu)	<a href="#">SJ2463</a>	24/01/2009 - 25/01/2009	Recorder Name Withheld				Occurrence ID: NBN-GA000656-BGBW2009-16439459-106165906	<a href="#">D1852/002/01</a>	Bern, WBA, LBAP[CON]	4
<i>Periparus ater</i> (Coal Tit / Titw Penddu)	<a href="#">SJ2765</a>	24/01/2009 - 25/01/2009	Recorder Name Withheld				Occurrence ID: NBN-GA000656-BGBW2009-16441152-106165739	<a href="#">D1852/002/01</a>	Bern, WBA, LBAP[CON]	4
<i>Periparus ater</i> (Coal Tit / Titw Penddu)	<a href="#">SJ2667</a>	24/01/2009 - 25/01/2009	Recorder Name Withheld				Occurrence ID: NBN-GA000656-BGBW2009-16440776-106165894	<a href="#">D1852/002/01</a>	Bern, WBA, LBAP[CON]	4
<i>Periparus ater</i> (Coal Tit / Titw Penddu)	<a href="#">SJ2663</a>	24/01/2009 - 25/01/2009	Recorder Name Withheld				Occurrence ID: NBN-GA000656-BGBW2009-16440850-106166794	<a href="#">D1852/002/01</a>	Bern, WBA, LBAP[CON]	4
<i>Periparus ater</i> (Coal Tit / Titw Penddu)	<a href="#">SJ2764</a>	2 records, between 24/01/2009 and 28/11/2010	Recorder Name Withheld	1	Reported to recorder		Occurrence ID: NBN-GA000656-BGBW2009-16441028-106165861; Survey: Observer data	<a href="#">D1852/002/01</a> , <a href="#">D0062/008/01</a>	Bern, WBA, LBAP[CON]	4



Species Name	Grid Reference	Date	Recorder(s)	Abundance	Record Type	Site Name	Comments	Dataset ID	Lists	V
<i>Periparus ater</i> (Coal Tit / Titw Penddu)	<a href="#">SJ2367</a>	10/02/2015	Recorder Name Withheld	3		Sychdyn, NW	BirdTrack	<a href="#">D1297/025/01</a>	Bern, WBA, LBAP[CON]	4
<i>Periparus ater</i> (Coal Tit / Titw Penddu)	<a href="#">SJ2363</a>	24/01/2009 - 25/01/2009	Recorder Name Withheld				Occurrence ID: NBN-GA000656-BGBW2009-16438927-106166833	<a href="#">D1852/002/01</a>	Bern, WBA, LBAP[CON]	4
<i>Phalacrocorax carbo</i> (Cormorant / Mulfran)	<a href="#">SJ2565</a>	05/03/2008	Recorder Name Withheld	1	Reported to recorder	Mold, New Brighton	Survey: Observer data	<a href="#">D0062/008/01</a>	WBA, LBAP[CON, GWY]	3
<i>Phalacrocorax carbo</i> (Cormorant / Mulfran)	<a href="#">SJ2466</a>	26/10/2012	Recorder Name Withheld	20		Sychdyn	Birdtrack. Flying S	<a href="#">D1297/025/01</a>	WBA, LBAP[CON, GWY]	4
<i>Phalacrocorax carbo</i> (Cormorant / Mulfran)	<a href="#">SJ2666</a>	16/02/2014	Recorder Name Withheld	1	Reported to recorder	Alltami, N	Survey: Observer data	<a href="#">D0062/008/01</a>	WBA, LBAP[CON, GWY]	3
<i>Phoenicurus phoenicurus</i> (Redstart / Tingoch)	<a href="#">SJ2466</a>	03/07/2014	Recorder Name Withheld	1		Sychdyn	BirdTrack	<a href="#">D1297/025/01</a>	Bern, UKBA, WBA, LBAP[CON, GWY, SNP]	4
<i>Phoenicurus phoenicurus</i> (Redstart / Tingoch)	<a href="#">SJ2365</a>	12/09/2013	Recorder Name Withheld	1		Mold, N	BirdTrack	<a href="#">D1297/025/01</a>	Bern, UKBA, WBA, LBAP[CON, GWY, SNP]	4
<i>Phoenicurus phoenicurus</i> (Redstart / Tingoch)	<a href="#">SJ2366</a>	23/04/2017	Recorder Name Withheld			Sychdyn, W	BirdTrack	<a href="#">D1297/025/01</a>	Bern, UKBA, WBA, LBAP[CON, GWY, SNP]	4
<i>Phoenicurus phoenicurus</i> (Redstart / Tingoch)	<a href="#">SJ2764</a>	19/04/2013	Recorder Name Withheld	3		Buckley	Birdtrack. BTO Breeding Bird Survey first record in 15 years	<a href="#">D1297/025/01</a>	Bern, UKBA, WBA, LBAP[CON, GWY, SNP]	4
<i>Phylloscopus trochilus</i> (Willow Warbler / Telor yr Helyg)	<a href="#">SJ2466</a>	4 records, between 05/08/2007 and 22/09/2018	Recorder Name Withheld	1; 3	Reported to recorder	Sychdyn	BirdTrack; GBW. Survey: Observer data	<a href="#">D1297/025/01</a> , <a href="#">D0062/008/01</a>	UKBA, WBR, LBAP[CON]	4
<i>Phylloscopus trochilus</i> (Willow Warbler / Telor yr Helyg)	<a href="#">SJ2464</a>	26/04/2015	Recorder Name Withheld	6		Mold NW	BTO Breeding Status: S	<a href="#">D1297/020/01</a>	UKBA, WBR, LBAP[CON]	4
<i>Phylloscopus trochilus</i> (Willow Warbler / Telor yr Helyg)	<a href="#">SJ2666</a>	2 records, between 24/05/2015 and 16/08/2016	Recorder Name Withheld	1	Reported to recorder	Alltami, N	Activity: S. Survey: Observer data; BirdTrack	<a href="#">D0062/008/01</a> , <a href="#">D1297/025/01</a>	UKBA, WBR, LBAP[CON]	3
<i>Phylloscopus trochilus</i> (Willow Warbler / Telor yr Helyg)	<a href="#">SJ2365</a>	2 records, between 19/04/2006 and 22/04/2012	Recorder Name Withheld	2	Reported to recorder	Mold, N	BirdTrack; Survey: Observer data	<a href="#">D1297/025/01</a> , <a href="#">D0062/008/01</a>	UKBA, WBR, LBAP[CON]	4
<i>Phylloscopus trochilus</i> (Willow Warbler / Telor yr Helyg)	<a href="#">SJ2366</a>	2 records, between 02/06/2011 and 27/08/2017	Recorder Name Withheld	1	Reported to recorder	Sychdyn, W	BirdTrack; Activity: FF. Survey: Observer data	<a href="#">D1297/025/01</a> , <a href="#">D0062/008/01</a>	UKBA, WBR, LBAP[CON]	4
<i>Phylloscopus trochilus</i> (Willow Warbler / Telor yr Helyg)	<a href="#">SJ2364</a>	26/06/2019	Recorder Name Withheld	1		Mold-AlynWest		<a href="#">D1297/027/01</a>	UKBA, WBR, LBAP[CON]	4
<i>Phylloscopus trochilus</i> (Willow Warbler / Telor yr Helyg)	<a href="#">SJ2463</a>	27/04/2011	Recorder Name Withheld	3	Reported to recorder	Mold, SE	Activity: T. Survey: Observer data	<a href="#">D0062/008/01</a>	UKBA, WBR, LBAP[CON]	3
<i>Phylloscopus trochilus</i> (Willow Warbler / Telor yr Helyg)	<a href="#">SJ2764</a>	19/04/2013	Recorder Name Withheld	2		Buckley	BirdTrack	<a href="#">D1297/025/01</a>	UKBA, WBR, LBAP[CON]	4
<i>Picus viridis</i> (Green Woodpecker / Cnocell Werdd)	<a href="#">SJ2365</a>	2 records, both on 19/03/2011	Recorder Name Withheld	1	Reported to recorder	Mold, N	Survey: Observer data	<a href="#">D0062/008/01</a>	Bern, WBA, LBAP[CON, DEN, FLI, GWY, SNP]	3

Species Name	Grid Reference	Date	Recorder(s)	Abundance	Record Type	Site Name	Comments	Dataset ID	Lists	V
<i>Picus viridis</i> (Green Woodpecker / Cnocell Werdd)	<a href="#">SJ2366</a>	23/02/2007	Recorder Name Withheld	1	Reported to recorder	Sychdyn, W	Survey: Observer data	<a href="#">D0062/008/01</a>	Bern, WBA, LBAP[CON, DEN, FLI, GWY, SNP]	3
<i>Picus viridis</i> (Green Woodpecker / Cnocell Werdd)	<a href="#">SJ2463</a>	24/01/2009 - 25/01/2009	Recorder Name Withheld				Occurrence ID: NBN-GA000656- BGBW2009-16439504-106429865	<a href="#">D1852/002/01</a>	Bern, WBA, LBAP[CON, DEN, FLI, GWY, SNP]	4
<i>Picus viridis</i> (Green Woodpecker / Cnocell Werdd)	<a href="#">SJ2766</a>	17/05/2004	Recorder Name Withheld	1	Reported to recorder	Alltami, NE	Survey: Observer data	<a href="#">D0062/008/01</a>	Bern, WBA, LBAP[CON, DEN, FLI, GWY, SNP]	3
<i>Podiceps nigricollis</i> (Black-necked Grebe / Gwyach Yddfddu)	<a href="#">SJ2363</a>	10/02/2015	Recorder Name Withheld	1		Mold	BirdTrack	<a href="#">D1297/025/01</a>	Bern, UKBA, WBA, WCA1.1	4
<i>Poecile montana</i> (Willow Tit / Titw'r Helyg)	<a href="#">SJ2367</a>	01/01/2007	Recorder Name Withheld	2	Reported to recorder	Sychdyn, NW	Survey: Observer data	<a href="#">D0062/008/01</a>	Bern, S7, UKBR, WBR, LBAP[CON, DEN, FLI, GWY]	3
<i>Poecile palustris</i> (Marsh Tit / Titw'r Wern)	<a href="#">SJ2466</a>	11 records, between 02/01/2005 and 22/09/2018	Recorder Name Withheld	1	Reported to recorder		Occurrence ID: NBN-GA000656- BGBW2009-16439619- 106729395; Activity: T; Survey: Observer data; GBW. Survey: Observer data	<a href="#">D1852/002/01</a> , <a href="#">D1297/025/01</a> , <a href="#">D0062/008/01</a>	Bern, S7, UKBR, WBR, LBAP[CON, DEN, FLI, GWY]	4
<i>Prunella modularis</i> (Dunnock / Llwyd y Gwrych)	<a href="#">SJ24676615</a> (Selected from Interactive Map)	30/05/2020	Recorder Name Withheld	1 Adult		My Garden Sychdyn	Garden Survey	<a href="#">D1117/001/01</a>	Bern, S7, UKBA, LBAP[CON]	4
<i>Prunella modularis</i> (Dunnock / Llwyd y Gwrych)	<a href="#">SJ240658</a> (Selected from Interactive Map)	30/05/2020	Recorder Name Withheld	2	Live Sighting	Sychdyn		<a href="#">D1117/001/01</a>	Bern, S7, UKBA, LBAP[CON]	4
<i>Prunella modularis</i> (Dunnock / Llwyd y Gwrych)	<a href="#">SJ262663</a> (Approximate)	20/08/2019	Recorder Name Withheld	1 Full-Grown		Maes-y-Grug		<a href="#">D1531/001/01</a>	Bern, S7, UKBA, LBAP[CON]	4
<i>Prunella modularis</i> (Dunnock / Llwyd y Gwrych)	<a href="#">SJ239640</a> (Selected from Interactive Map)	12/10/2011	Recorder Name Withheld	1 Adult		Mold	9.30am Feeding under trees on path down to Tesco store. Recorded as on Section 42 list for Wales	<a href="#">D1117/001/01</a>	Bern, S7, UKBA, LBAP[CON]	4
<i>Prunella modularis</i> (Dunnock / Llwyd y Gwrych)	<a href="#">SJ23756411</a> (Selected from Interactive Map)	25/04/2020	Recorder Name Withheld	2 Full-Grown		St Marys Mews , Mold		<a href="#">D1117/001/01</a>	Bern, S7, UKBA, LBAP[CON]	4
<i>Prunella modularis</i> (Dunnock / Llwyd y Gwrych)	<a href="#">SJ2565</a>	24/01/2009 - 25/01/2009	Recorder Name Withheld				Occurrence ID: NBN-GA000656- BGBW2009-16440010-106166711	<a href="#">D1852/002/01</a>	Bern, S7, UKBA, LBAP[CON]	4
<i>Prunella modularis</i> (Dunnock / Llwyd y Gwrych)	<a href="#">SJ2465</a>	21/12/2009	Recorder Name Withheld	2	Reported to recorder	Mold, County Hall	Survey: Observer data	<a href="#">D0062/008/01</a>	Bern, S7, UKBA, LBAP[CON]	3
<i>Prunella modularis</i> (Dunnock / Llwyd y Gwrych)	<a href="#">SJ2564</a>	24/01/2009 - 25/01/2009	Recorder Name Withheld				Occurrence ID: NBN-GA000656- BGBW2009-16440150-106166365	<a href="#">D1852/002/01</a>	Bern, S7, UKBA, LBAP[CON]	4
<i>Prunella modularis</i> (Dunnock / Llwyd y Gwrych)	<a href="#">SJ2466</a>	109 records, between 15/07/2000 and 15/10/2018	Recorder Name Withheld	1; 2; 3; 4; 3 Fullgrown; 2 Fullgrown; 1 Fullgrown; 6 Fullgrown	Reported to recorder	Sychdyn	GBW. Survey: Observer data; Ringing records.; Occurrence ID: NBN-GA000656-BGBW2009- 16439360-106166168; BirdTrack; Activity: T; Ringed. Survey: Ringing data	<a href="#">D0062/008/01</a> , <a href="#">D1509/002/01</a> , <a href="#">D1852/002/01</a> , <a href="#">D1297/025/01</a>	Bern, S7, UKBA, LBAP[CON]	3
<i>Prunella modularis</i> (Dunnock / Llwyd y Gwrych)	<a href="#">SJ2464</a>	3 records, between 24/01/2009 and 10/09/2019	Recorder Name Withheld	4; 1		Mold NW	Occurrence ID: NBN-GA000656- BGBW2009-16439617-106166595	<a href="#">D1297/020/01</a> , <a href="#">D1852/002/01</a> , <a href="#">D1297/027/01</a>	Bern, S7, UKBA, LBAP[CON]	4
<i>Prunella modularis</i> (Dunnock / Llwyd y Gwrych)	<a href="#">SJ2666</a>	2 records, between 16/06/2015 and 02/01/2017	Recorder Name Withheld	1		Alltami, N	BirdTrack	<a href="#">D1297/025/01</a>	Bern, S7, UKBA, LBAP[CON]	4
<i>Prunella modularis</i> (Dunnock / Llwyd y Gwrych)	<a href="#">SJ2664</a>	24/01/2009 - 25/01/2009	Recorder Name Withheld				Occurrence ID: NBN-GA000656- BGBW2009-16440465-106166644	<a href="#">D1852/002/01</a>	Bern, S7, UKBA, LBAP[CON]	4



Species Name	Grid Reference	Date	Recorder(s)	Abundance	Record Type	Site Name	Comments	Dataset ID	Lists	V
<i>Prunella modularis</i> (Dunnock / Llwyd y Gwrych)	<a href="#">SJ2365</a>	6 records, between 04/02/2009 and 17/01/2016	Recorder Name Withheld	2; 7; 1	Reported to recorder	Mold, N	BirdTrack; Mill Farm, Blackbrook. Survey: Observer data	<a href="#">D1297/025/01</a> , <a href="#">D0062/008/01</a>	Bern, S7, UKBA, LBAP[CON]	4
<i>Prunella modularis</i> (Dunnock / Llwyd y Gwrych)	<a href="#">SJ2366</a>	3 records, between 02/06/2011 and 16/02/2014	Recorder Name Withheld	2; 4; 1	Reported to recorder	Sychdyn, W	BirdTrack; Activity: FF. Survey: Observer data	<a href="#">D1297/025/01</a> , <a href="#">D0062/008/01</a>	Bern, S7, UKBA, LBAP[CON]	4
<i>Prunella modularis</i> (Dunnock / Llwyd y Gwrych)	<a href="#">SJ2567</a>	24/01/2009 - 25/01/2009	Recorder Name Withheld				Occurrence ID: NBN-GA000656-BGBW2009-16440057-106166313	<a href="#">D1852/002/01</a>	Bern, S7, UKBA, LBAP[CON]	4
<i>Prunella modularis</i> (Dunnock / Llwyd y Gwrych)	<a href="#">SJ2364</a>	6 records, between 12/12/2007 and 26/06/2019	Recorder Name Withheld	2; 1; 4	Reported to recorder		Occurrence ID: NBN-GA000656-BGBW2009-16439014-106166265; Survey: Observer data; Activity: D. Survey: Observer data; Activity: S. Survey: Observer data	<a href="#">D1852/002/01</a> , <a href="#">D1297/027/01</a> , <a href="#">D0062/008/01</a>	Bern, S7, UKBA, LBAP[CON]	4
<i>Prunella modularis</i> (Dunnock / Llwyd y Gwrych)	<a href="#">SJ2563</a>	24/01/2009 - 25/01/2009	Recorder Name Withheld				Occurrence ID: NBN-GA000656-BGBW2009-16440097-106166913	<a href="#">D1852/002/01</a>	Bern, S7, UKBA, LBAP[CON]	4
<i>Prunella modularis</i> (Dunnock / Llwyd y Gwrych)	<a href="#">SJ2463</a>	4 records, between 24/01/2009 and 12/05/2016	Recorder Name Withheld	1	Reported to recorder		Occurrence ID: NBN-GA000656-BGBW2009-16439359-106165989; BirdTrack; From Atlas Roving Records. Activity: ON. Survey: Observer data; Activity: ON. Survey: Observer data	<a href="#">D1852/002/01</a> , <a href="#">D1297/025/01</a> , <a href="#">D0062/008/01</a>	Bern, S7, UKBA, LBAP[CON]	4
<i>Prunella modularis</i> (Dunnock / Llwyd y Gwrych)	<a href="#">SJ2765</a>	24/01/2009 - 25/01/2009	Recorder Name Withheld				Occurrence ID: NBN-GA000656-BGBW2009-16441152-106165741	<a href="#">D1852/002/01</a>	Bern, S7, UKBA, LBAP[CON]	4
<i>Prunella modularis</i> (Dunnock / Llwyd y Gwrych)	<a href="#">SJ2667</a>	24/01/2009 - 25/01/2009	Recorder Name Withheld				Occurrence ID: NBN-GA000656-BGBW2009-16440776-106165896	<a href="#">D1852/002/01</a>	Bern, S7, UKBA, LBAP[CON]	4
<i>Prunella modularis</i> (Dunnock / Llwyd y Gwrych)	<a href="#">SJ2663</a>	24/01/2009 - 25/01/2009	Recorder Name Withheld				Occurrence ID: NBN-GA000656-BGBW2009-16440850-106166797	<a href="#">D1852/002/01</a>	Bern, S7, UKBA, LBAP[CON]	4
<i>Prunella modularis</i> (Dunnock / Llwyd y Gwrych)	<a href="#">SJ2764</a>	3 records, between 24/01/2009 and 28/11/2010	Recorder Name Withheld	1	Reported to recorder		Occurrence ID: NBN-GA000656-BGBW2009-16441087-106165778; Survey: Observer data	<a href="#">D1852/002/01</a> , <a href="#">D0062/008/01</a>	Bern, S7, UKBA, LBAP[CON]	4
<i>Prunella modularis</i> (Dunnock / Llwyd y Gwrych)	<a href="#">SJ2367</a>	4 records, between 29/03/2013 and 17/01/2016	Recorder Name Withheld	5; 4; 1		Sychdyn, NW	BirdTrack. Activity: H; BirdTrack	<a href="#">D1297/025/01</a>	Bern, S7, UKBA, LBAP[CON]	4
<i>Prunella modularis</i> (Dunnock / Llwyd y Gwrych)	<a href="#">SJ2363</a>	2 records, between 24/01/2009 and 17/03/2011	Recorder Name Withheld	1	Reported to recorder		Occurrence ID: NBN-GA000656-BGBW2009-16438925-106166065; Activity: S. Survey: Observer data	<a href="#">D1852/002/01</a> , <a href="#">D0062/008/01</a>	Bern, S7, UKBA, LBAP[CON]	4
<i>Pyrrhula pyrrhula</i> (Bullfinch / Coch y Berllan)	<a href="#">SJ252654</a> (GPS Reading)	December 2013 - January 2014	Recorder Name Withheld	2 Male; 1 Female		Garden at CH7 6QL, No4	Seen regularly feeding on black sunflower seeds	<a href="#">D1117/001/01</a>	S7, UKBA, WBR, LBAP[CON, DEN, FLI, GWY]	4
<i>Pyrrhula pyrrhula</i> (Bullfinch / Coch y Berllan)	<a href="#">SJ24676616</a> (Selected from Interactive Map)	19/06/2020	Recorder Name Withheld	1 Adult Male		My Garden Sychdyn		<a href="#">D1117/001/01</a>	S7, UKBA, WBR, LBAP[CON, DEN, FLI, GWY]	4
<i>Pyrrhula pyrrhula</i> (Bullfinch / Coch y Berllan)	<a href="#">SJ240658</a> (Selected from Interactive Map)	28/05/2019	Recorder Name Withheld	1 Adult Male	Live Sighting	Sychdyn		<a href="#">D1117/001/01</a>	S7, UKBA, WBR, LBAP[CON, DEN, FLI, GWY]	4
<i>Pyrrhula pyrrhula</i> (Bullfinch / Coch y Berllan)	<a href="#">SJ237646</a> (GPS Reading)	10/01/2018	Recorder Name Withheld	2		Mold	Area of scrub adjoining enclosed footpath by river alyn	<a href="#">D1117/001/01</a>	S7, UKBA, WBR, LBAP[CON, DEN, FLI, GWY]	4
<i>Pyrrhula pyrrhula</i> (Bullfinch / Coch y Berllan)	<a href="#">SJ256638</a> (Selected from Interactive Map)	12/07/2014	Recorder Name Withheld	1 Adult Female		Mynydd Isa	7.45am flew across road and landed on top of small hedge by pavement.	<a href="#">D1117/001/01</a>	S7, UKBA, WBR, LBAP[CON, DEN, FLI, GWY]	4
<i>Pyrrhula pyrrhula</i> (Bullfinch / Coch y Berllan)	<a href="#">SJ2565</a>	24/01/2009 - 25/01/2009	Recorder Name Withheld				Occurrence ID: NBN-GA000656-BGBW2009-16440100-105743771	<a href="#">D1852/002/01</a>	S7, UKBA, WBR, LBAP[CON, DEN, FLI, GWY]	4
<i>Pyrrhula pyrrhula</i> (Bullfinch / Coch y Berllan)	<a href="#">SJ2465</a>	01/07/2005	Recorder Name Withheld	1	Reported to recorder	Mold, County Hall	Survey: Observer data	<a href="#">D0062/008/01</a>	S7, UKBA, WBR, LBAP[CON, DEN, FLI, GWY]	3
<i>Pyrrhula pyrrhula</i> (Bullfinch / Coch y Berllan)	<a href="#">SJ2564</a>	07/02/2007	Recorder Name Withheld	1 Male	Reported to recorder	Mold, Mynydd Isa	Survey: Observer data	<a href="#">D0062/008/01</a>	S7, UKBA, WBR, LBAP[CON, DEN, FLI, GWY]	3

Species Name	Grid Reference	Date	Recorder(s)	Abundance	Record Type	Site Name	Comments	Dataset ID	Lists	V
<i>Pyrrhula pyrrhula</i> (Bullfinch / Coch y Berllan)	<a href="#">SJ2466</a>	136 records, between 31/12/2001 and 23/04/2018	Recorder Name Withheld	1; 2 Female 1 Male 1; 3 Juvenile 1 Female 1 Male 1; 2; 3; 4; 1 Female; 1 Male; 3 Fullgrown; 2 Fullgrown; 1 Fullgrown	Reported to recorder	Sychdyn	GBW. Survey: Observer data; Ringing records.; Occurrence ID: NBN-GA000656-BGBW2009-16439673-105744495; BirdTrack; Birdtrack. Calling; Birdtrack. Heard calling; Survey: Observer data; Ringed. Survey: Ringing data; Flew into hedge by speed-camera. Survey: Observer data	<a href="#">D0062/008/01</a> , <a href="#">D1509/002/01</a> , <a href="#">D1852/002/01</a> , <a href="#">D1297/025/01</a>	S7, UKBA, WBR, LBAP[CON, DEN, FLI, GWY]	3
<i>Pyrrhula pyrrhula</i> (Bullfinch / Coch y Berllan)	<a href="#">SJ2464</a>	26/04/2015	Recorder Name Withheld	2		Mold NW		<a href="#">D1297/020/01</a>	S7, UKBA, WBR, LBAP[CON, DEN, FLI, GWY]	4
<i>Pyrrhula pyrrhula</i> (Bullfinch / Coch y Berllan)	<a href="#">SJ2665</a>	03/06/2004	Recorder Name Withheld	1 Male	Reported to recorder	Alltami	Survey: Observer data	<a href="#">D0062/008/01</a>	S7, UKBA, WBR, LBAP[CON, DEN, FLI, GWY]	3
<i>Pyrrhula pyrrhula</i> (Bullfinch / Coch y Berllan)	<a href="#">SJ2666</a>	02/01/2017	Recorder Name Withheld	1		Alltami, N	BirdTrack	<a href="#">D1297/025/01</a>	S7, UKBA, WBR, LBAP[CON, DEN, FLI, GWY]	4
<i>Pyrrhula pyrrhula</i> (Bullfinch / Coch y Berllan)	<a href="#">SJ2664</a>	2 records, between 24/01/2009 and 03/06/2014	Recorder Name Withheld	1			Occurrence ID: NBN-GA000656-BGBW2009-16440369-105744535; BirdTrack	<a href="#">D1852/002/01</a> , <a href="#">D1297/025/01</a>	S7, UKBA, WBR, LBAP[CON, DEN, FLI, GWY]	4
<i>Pyrrhula pyrrhula</i> (Bullfinch / Coch y Berllan)	<a href="#">SJ2365</a>	7 records, between 12/06/2005 and 10/02/2015	Recorder Name Withheld	2; 1; 2 Male	Reported to recorder	Mold, N	BirdTrack. Activity: P; BirdTrack; Survey: Observer data	<a href="#">D1297/025/01</a> , <a href="#">D0062/008/01</a>	S7, UKBA, WBR, LBAP[CON, DEN, FLI, GWY]	4
<i>Pyrrhula pyrrhula</i> (Bullfinch / Coch y Berllan)	<a href="#">SJ2366</a>	02/06/2011	Recorder Name Withheld	1	Reported to recorder	Sychdyn, W	Activity: P. Survey: Observer data	<a href="#">D0062/008/01</a>	S7, UKBA, WBR, LBAP[CON, DEN, FLI, GWY]	3
<i>Pyrrhula pyrrhula</i> (Bullfinch / Coch y Berllan)	<a href="#">SJ2567</a>	24/01/2009 - 25/01/2009	Recorder Name Withheld				Occurrence ID: NBN-GA000656-BGBW2009-16440057-105743798	<a href="#">D1852/002/01</a>	S7, UKBA, WBR, LBAP[CON, DEN, FLI, GWY]	4
<i>Pyrrhula pyrrhula</i> (Bullfinch / Coch y Berllan)	<a href="#">SJ2364</a>	4 records, between 27/12/2005 and 26/06/2019	Recorder Name Withheld	2; 3; 1 Male	Reported to recorder	Mold-AlynWest	Survey: Observer data	<a href="#">D1297/027/01</a> , <a href="#">D0062/008/01</a>	S7, UKBA, WBR, LBAP[CON, DEN, FLI, GWY]	4
<i>Pyrrhula pyrrhula</i> (Bullfinch / Coch y Berllan)	<a href="#">SJ2463</a>	2 records, between 27/06/2011 and 12/05/2016	Recorder Name Withheld	1	Reported to recorder	Mold, SE	BirdTrack; From Atlas Roving Records. Activity: FL. Survey: Observer data	<a href="#">D1297/025/01</a> , <a href="#">D0062/008/01</a>	S7, UKBA, WBR, LBAP[CON, DEN, FLI, GWY]	4
<i>Pyrrhula pyrrhula</i> (Bullfinch / Coch y Berllan)	<a href="#">SJ2663</a>	2 records, both on 01/04/2009	Recorder Name Withheld	1 Female; 1 Male	Reported to recorder	Buckley, SW	Survey: Observer data	<a href="#">D0062/008/01</a>	S7, UKBA, WBR, LBAP[CON, DEN, FLI, GWY]	3
<i>Pyrrhula pyrrhula</i> (Bullfinch / Coch y Berllan)	<a href="#">SJ2764</a>	3 records, between 04/06/2010 and 05/12/2012	Recorder Name Withheld	6; 1 Male	Reported to recorder	Buckley	BirdTrack; Survey: Observer data	<a href="#">D1297/025/01</a> , <a href="#">D0062/008/01</a>	S7, UKBA, WBR, LBAP[CON, DEN, FLI, GWY]	4
<i>Pyrrhula pyrrhula</i> (Bullfinch / Coch y Berllan)	<a href="#">SJ2367</a>	3 records, between 02/07/2004 and 03/10/2004	Recorder Name Withheld	1 Male; 1 Female; 6	Reported to recorder	Sychdyn, NW	Survey: Observer data	<a href="#">D0062/008/01</a>	S7, UKBA, WBR, LBAP[CON, DEN, FLI, GWY]	3
<i>Pyrrhula pyrrhula</i> (Bullfinch / Coch y Berllan)	<a href="#">SJ2363</a>	24/01/2009 - 25/01/2009	Recorder Name Withheld				Occurrence ID: NBN-GA000656-BGBW2009-16438964-105744161	<a href="#">D1852/002/01</a>	S7, UKBA, WBR, LBAP[CON, DEN, FLI, GWY]	4
<i>Regulus regulus</i> (Goldcrest / Dryw Eurben)	<a href="#">SJ237648</a> (GPS Reading)	10/01/2018	Recorder Name Withheld	1		Mold	Wooded riverbank	<a href="#">D1117/001/01</a>	Bern, WBA, LBAP[CON]	4
<i>Regulus regulus</i> (Goldcrest / Dryw Eurben)	<a href="#">SJ237641</a> (Selected from Interactive Map)	05/11/2016	Recorder Name Withheld	1 Full-Grown		Mold Town		<a href="#">D1117/001/01</a>	Bern, WBA, LBAP[CON]	4
<i>Regulus regulus</i> (Goldcrest / Dryw Eurben)	<a href="#">SJ2466</a>	11 records, between 02/12/2001 and 22/12/2017	Recorder Name Withheld	2; 1; 3; 3 Fullgrown; 2 Fullgrown; 1 Fullgrown; 4 Fullgrown	Reported to recorder	Sychdyn	Ringing records.; Occurrence ID: NBN-GA000656-BGBW2009-16439619-106429581; BirdTrack. Activity: S; GBW. Survey: Observer data; Ringed. Survey: Ringing data	<a href="#">D1509/002/01</a> , <a href="#">D1852/002/01</a> , <a href="#">D1297/025/01</a> , <a href="#">D0062/008/01</a>	Bern, WBA, LBAP[CON]	3
<i>Regulus regulus</i> (Goldcrest / Dryw Eurben)	<a href="#">SJ2464</a>	26/04/2015	Recorder Name Withheld	2		Mold NW	BTO Breeding Status: S	<a href="#">D1297/020/01</a>	Bern, WBA, LBAP[CON]	4
<i>Regulus regulus</i> (Goldcrest / Dryw Eurben)	<a href="#">SJ2666</a>	02/01/2017	Recorder Name Withheld	3		Alltami, N	BirdTrack	<a href="#">D1297/025/01</a>	Bern, WBA, LBAP[CON]	4

Species Name	Grid Reference	Date	Recorder(s)	Abundance	Record Type	Site Name	Comments	Dataset ID	Lists	V
<i>Regulus regulus</i> (Goldcrest / Dryw Eurben)	<a href="#">SJ2366</a>	4 records, between 29/03/2013 and 27/08/2017	Recorder Name Withheld	1; 9; 2; 3		Sychdyn, W	BirdTrack. Activity: H; BirdTrack	<a href="#">D1297/025/01</a>	Bern, WBA, LBAP[CON]	4
<i>Regulus regulus</i> (Goldcrest / Dryw Eurben)	<a href="#">SJ2364</a>	11/02/2019	Recorder Name Withheld	1		Mold Castle		<a href="#">D1297/027/01</a>	Bern, WBA, LBAP[CON]	4
<i>Regulus regulus</i> (Goldcrest / Dryw Eurben)	<a href="#">SJ2463</a>	12/05/2016	Recorder Name Withheld			Mold, SE	BirdTrack	<a href="#">D1297/025/01</a>	Bern, WBA, LBAP[CON]	4
<i>Regulus regulus</i> (Goldcrest / Dryw Eurben)	<a href="#">SJ2367</a>	10/02/2015	Recorder Name Withheld	3		Sychdyn, NW	BirdTrack	<a href="#">D1297/025/01</a>	Bern, WBA, LBAP[CON]	4
<i>Regulus regulus</i> (Goldcrest / Dryw Eurben)	<a href="#">SJ2363</a>	3 records, between 24/01/2009 and 25/05/2017	Recorder Name Withheld	1	Reported to recorder		Occurrence ID: NBN-GA000656-BGBW2009-16439141-106429502; Survey: Observer data; BirdTrack. Activity: S	<a href="#">D1852/002/01</a> , <a href="#">D0062/008/01</a> , <a href="#">D1297/025/01</a>	Bern, WBA, LBAP[CON]	4
<i>Riparia riparia</i> (Sand Martin / Gwennol y Glennydd)	<a href="#">SJ26146648</a> (Selected from Interactive Map)	30/07/2020	Recorder Name Withheld	2 Adult		Maes y Grug SSSI Sychdyn	In flight over water	<a href="#">D1117/001/01</a>	Bern, WBA, LBAP[CON], DEN, FLI, GWY]	4
<i>Riparia riparia</i> (Sand Martin / Gwennol y Glennydd)	<a href="#">SJ2463</a>	12/05/2016	Recorder Name Withheld			Mold, SE	BirdTrack	<a href="#">D1297/025/01</a>	Bern, WBA, LBAP[CON], DEN, FLI, GWY]	4
<i>Scolopax rusticola</i> (Woodcock / Cyffyllog)	<a href="#">SJ256662</a> (Estimated Centroid of Site)	2005 approx	Recorder Name Withheld				Shoot Size Range: 0-3km	<a href="#">D0132/001/02</a>	BDir2.1, UKBR, WBA, LBAP[CON], DEN, FLI, GWY]	4
<i>Scolopax rusticola</i> (Woodcock / Cyffyllog)	<a href="#">SJ243674</a> (Estimated Centroid of Site)	2005 approx	Recorder Name Withheld				Shoot Size Range: 0-3km	<a href="#">D0132/001/02</a>	BDir2.1, UKBR, WBA, LBAP[CON], DEN, FLI, GWY]	4
<i>Scolopax rusticola</i> (Woodcock / Cyffyllog)	<a href="#">SJ2466</a>	07/01/2011	Recorder Name Withheld	1	Reported to recorder	Sychdyn	Flying round over garden. Survey: Observer data	<a href="#">D0062/008/01</a>	BDir2.1, UKBR, WBA, LBAP[CON], DEN, FLI, GWY]	3
<i>Sturnus vulgaris</i> (Starling / Drudwen)	<a href="#">SJ24676615</a> (Selected from Interactive Map)	30/05/2020	Recorder Name Withheld	3 Full-Grown		My Garden Sychdyn	Garden Survey	<a href="#">D1117/001/01</a>	BDir2.2, Bern, S7, UKBR, WBR, LBAP[CON], FLI, GWY]	4
<i>Sturnus vulgaris</i> (Starling / Drudwen)	<a href="#">SJ240658</a> (Selected from Interactive Map)	30/05/2020	Recorder Name Withheld	1	Live Sighting	Sychdyn		<a href="#">D1117/001/01</a>	BDir2.2, Bern, S7, UKBR, WBR, LBAP[CON], FLI, GWY]	4
<i>Sturnus vulgaris</i> (Starling / Drudwen)	<a href="#">SJ262663</a> (Approximate)	18/01/2018	Recorder Name Withheld	5000+ Full-Grown		Maes-y-Grug	Large murmuration based out of a newly dug shallow pond (just off NEWW land, by Mandy Cartwright).	<a href="#">D1531/001/01</a>	BDir2.2, Bern, S7, UKBR, WBR, LBAP[CON], FLI, GWY]	4
<i>Sturnus vulgaris</i> (Starling / Drudwen)	<a href="#">SJ2565</a>	3 records, between 26/01/2008 and 23/04/2009	Recorder Name Withheld	1	Reported to recorder		Occurrence ID: NBN-GA000656-BGBW2009-16440011-106874986; Occurrence ID: NBN-GA000567-BGBW2008-22041738-139543405; Survey: Observer data	<a href="#">D1852/002/01</a> , <a href="#">D1852/001/01</a> , <a href="#">D0062/008/01</a>	BDir2.2, Bern, S7, UKBR, WBR, LBAP[CON], FLI, GWY]	4
<i>Sturnus vulgaris</i> (Starling / Drudwen)	<a href="#">SJ2465</a>	21/12/2009	Recorder Name Withheld	2	Reported to recorder	Mold, County Hall	Survey: Observer data	<a href="#">D0062/008/01</a>	BDir2.2, Bern, S7, UKBR, WBR, LBAP[CON], FLI, GWY]	3
<i>Sturnus vulgaris</i> (Starling / Drudwen)	<a href="#">SJ2566</a>	07/12/2008	Recorder Name Withheld	7		Sychdyn, E	Birdtrack	<a href="#">D1297/025/01</a>	BDir2.2, Bern, S7, UKBR, WBR, LBAP[CON], FLI, GWY]	4
<i>Sturnus vulgaris</i> (Starling / Drudwen)	<a href="#">SJ2564</a>	2 records, between 26/01/2008 and 24/01/2009	Recorder Name Withheld				Occurrence ID: NBN-GA000656-BGBW2009-16440150-106875001; Occurrence ID: NBN-GA000567-BGBW2008-22041736-139464581	<a href="#">D1852/002/01</a> , <a href="#">D1852/001/01</a>	BDir2.2, Bern, S7, UKBR, WBR, LBAP[CON], FLI, GWY]	4



Species Name	Grid Reference	Date	Recorder(s)	Abundance	Record Type	Site Name	Comments	Dataset ID	Lists	V
<i>Sturnus vulgaris</i> (Starling / Drudwen)	<a href="#">SJ2466</a>	58 records, between 17/02/2001 and 22/08/2018	Recorder Name Withheld	1; 4; 3; 5; 44; 9; 14; 2; 3 Nestling; 10; 5 Nestling; 4 Nestling	Reported to recorder	Sychdyn	GBW. Survey: Observer data; Occurrence ID: NBN-GA000567-BGBW2008-22041719-139645470; Ringing records.; Occurrence ID: NBN-GA000656-BGBW2009-16439673-106875061; Birdtrack; BirdTrack; BirdTrack. Activity: B; Flew over garden. Survey: Observer data; Ringed. Survey: Ringing data; On telephone line. Surve...	<a href="#">D0062/008/01</a> , <a href="#">D1852/001/01</a> , <a href="#">D1509/002/01</a> , <a href="#">D1852/002/01</a> , <a href="#">D1297/025/01</a>	BDir2.2, Bern, S7, UKBR, WBR, LBAP[CON, FLI, GWY]	3
<i>Sturnus vulgaris</i> (Starling / Drudwen)	<a href="#">SJ2464</a>	4 records, between 26/01/2008 and 26/04/2015	Recorder Name Withheld	13; 1	Reported to recorder	Mold NW	Occurrence ID: NBN-GA000656-BGBW2009-16439507-106875082; Occurrence ID: NBN-GA000567-BGBW2008-22041712-139498546; Survey: Observer data	<a href="#">D1297/020/01</a> , <a href="#">D1852/002/01</a> , <a href="#">D1852/001/01</a> , <a href="#">D0062/008/01</a>	BDir2.2, Bern, S7, UKBR, WBR, LBAP[CON, FLI, GWY]	4
<i>Sturnus vulgaris</i> (Starling / Drudwen)	<a href="#">SJ2664</a>	3 records, between 26/01/2008 and 01/06/2011	Recorder Name Withheld	3	Reported to recorder	Mold, Flintshire	Occurrence ID: NBN-GA000567-BGBW2008-22041756-139606637; Occurrence ID: NBN-GA000656-BGBW2009-16440369-106875066; Activity: H. Survey: Observer data	<a href="#">D1852/001/01</a> , <a href="#">D1852/002/01</a> , <a href="#">D0062/008/01</a>	BDir2.2, Bern, S7, UKBR, WBR, LBAP[CON, FLI, GWY]	4
<i>Sturnus vulgaris</i> (Starling / Drudwen)	<a href="#">SJ2365</a>	3 records, between 26/01/2008 and 29/10/2013	Recorder Name Withheld	11; 600+	Reported to recorder	Mold, Flintshire	Occurrence ID: NBN-GA000567-BGBW2008-22041703-139564592; BirdTrack; Survey: Observer data	<a href="#">D1852/001/01</a> , <a href="#">D1297/025/01</a> , <a href="#">D0062/008/01</a>	BDir2.2, Bern, S7, UKBR, WBR, LBAP[CON, FLI, GWY]	4
<i>Sturnus vulgaris</i> (Starling / Drudwen)	<a href="#">SJ2366</a>	02/06/2011	Recorder Name Withheld	1	Reported to recorder	Sychdyn, W	Activity: NY. Survey: Observer data	<a href="#">D0062/008/01</a>	BDir2.2, Bern, S7, UKBR, WBR, LBAP[CON, FLI, GWY]	3
<i>Sturnus vulgaris</i> (Starling / Drudwen)	<a href="#">SJ2567</a>	24/01/2009 - 25/01/2009	Recorder Name Withheld				Occurrence ID: NBN-GA000656-BGBW2009-16440057-106874990	<a href="#">D1852/002/01</a>	BDir2.2, Bern, S7, UKBR, WBR, LBAP[CON, FLI, GWY]	4
<i>Sturnus vulgaris</i> (Starling / Drudwen)	<a href="#">SJ2364</a>	4 records, between 26/01/2008 and 08/05/2018	Recorder Name Withheld	2	Reported to recorder		Occurrence ID: NBN-GA000656-BGBW2009-16439143-106874976; Occurrence ID: NBN-GA000567-BGBW2008-22041698-139650256; Survey: Observer data	<a href="#">D1852/002/01</a> , <a href="#">D1852/001/01</a> , <a href="#">D1297/025/01</a> , <a href="#">D0062/008/01</a>	BDir2.2, Bern, S7, UKBR, WBR, LBAP[CON, FLI, GWY]	4
<i>Sturnus vulgaris</i> (Starling / Drudwen)	<a href="#">SJ2563</a>	3 records, between 26/01/2008 and 24/01/2009	Recorder Name Withheld	4	Reported to recorder		Occurrence ID: NBN-GA000656-BGBW2009-16440097-106875113; Occurrence ID: NBN-GA000567-BGBW2008-22041745-139323897; Survey: Observer data	<a href="#">D1852/002/01</a> , <a href="#">D1852/001/01</a> , <a href="#">D0062/008/01</a>	BDir2.2, Bern, S7, UKBR, WBR, LBAP[CON, FLI, GWY]	4
<i>Sturnus vulgaris</i> (Starling / Drudwen)	<a href="#">SJ2463</a>	6 records, between 26/01/2008 and 12/05/2016	Recorder Name Withheld	1; 5	Reported to recorder		Occurrence ID: NBN-GA000656-BGBW2009-16439359-106874917; Occurrence ID: NBN-GA000567-BGBW2008-22041707-139516793; BirdTrack; Activity: NY. Survey: Observer data; Activity: ON. Survey: Observer data; From Atlas Roving Records. Activity: FL. Survey: Observer data	<a href="#">D1852/002/01</a> , <a href="#">D1852/001/01</a> , <a href="#">D1297/025/01</a> , <a href="#">D0062/008/01</a>	BDir2.2, Bern, S7, UKBR, WBR, LBAP[CON, FLI, GWY]	4
<i>Sturnus vulgaris</i> (Starling / Drudwen)	<a href="#">SJ2667</a>	2 records, between 26/01/2008 and 24/01/2009	Recorder Name Withheld				Occurrence ID: NBN-GA000656-BGBW2009-16440776-106874891; Occurrence ID: NBN-GA000567-BGBW2008-22041761-139516850	<a href="#">D1852/002/01</a> , <a href="#">D1852/001/01</a>	BDir2.2, Bern, S7, UKBR, WBR, LBAP[CON, FLI, GWY]	4
<i>Sturnus vulgaris</i> (Starling / Drudwen)	<a href="#">SJ2663</a>	2 records, between 26/01/2008 and 24/01/2009	Recorder Name Withheld			Mold, Flintshire	Occurrence ID: NBN-GA000567-BGBW2008-22041750-139520481; Occurrence ID: NBN-GA000656-BGBW2009-16440658-106874867	<a href="#">D1852/001/01</a> , <a href="#">D1852/002/01</a>	BDir2.2, Bern, S7, UKBR, WBR, LBAP[CON, FLI, GWY]	4

Species Name	Grid Reference	Date	Recorder(s)	Abundance	Record Type	Site Name	Comments	Dataset ID	Lists	V
<i>Sturnus vulgaris</i> (Starling / Drudwen)	<a href="#">SJ2764</a>	8 records, between 26/01/2008 and 29/05/2010	Recorder Name Withheld	1; 3; 1 Adult; 150+; 2 Juvenile	Reported to recorder		Occurrence ID: NBN-GA000656-BGBW2009-16441298-106875003; Occurrence ID: NBN-GA000567-BGBW2008-21926715-139254089; Survey: Observer data; Some building under roof. Survey: Observer data; On house roofs. Survey: Observer data	<a href="#">D1852/002/01</a> , <a href="#">D1852/001/01</a> , <a href="#">D0062/008/01</a>	BDir2.2, Bern, S7, UKBR, WBR, LBAP[CON, FLI, GWY]	4
<i>Sturnus vulgaris</i> (Starling / Drudwen)	<a href="#">SJ2367</a>	2 records, between 22/12/2013 and 10/02/2015	Recorder Name Withheld	11; 5		Sychdyn, NW	BirdTrack	<a href="#">D1297/025/01</a>	BDir2.2, Bern, S7, UKBR, WBR, LBAP[CON, FLI, GWY]	4
<i>Sturnus vulgaris</i> (Starling / Drudwen)	<a href="#">SJ2363</a>	4 records, between 26/01/2008 and 09/07/2010	Recorder Name Withheld	2; 1	Reported to recorder	Mold, Flintshire	Occurrence ID: NBN-GA000567-BGBW2008-22041702-139293043; Occurrence ID: NBN-GA000656-BGBW2009-16439293-106875122; Survey: Observer data	<a href="#">D1852/001/01</a> , <a href="#">D1852/002/01</a> , <a href="#">D0062/008/01</a>	BDir2.2, Bern, S7, UKBR, WBR, LBAP[CON, FLI, GWY]	4
<i>Sylvia borin</i> (Garden Warbler / Telor yr Ardd)	<a href="#">SJ246661</a> (Selected from Interactive Map)	08/04/2020	Recorder Name Withheld	1 Adult		My Garden Sychdyn	Perching and singing on several afternoon occasions	<a href="#">D1117/001/01</a>	WBA, LBAP[CON]	4
<i>Sylvia borin</i> (Garden Warbler / Telor yr Ardd)	<a href="#">SJ2463</a>	12/05/2016	Recorder Name Withheld			Mold, SE	BirdTrack	<a href="#">D1297/025/01</a>	WBA, LBAP[CON]	4
<i>Sylvia communis</i> (Whitethroat / Llwydfon)	<a href="#">SJ2565</a>	26/05/2014	Recorder Name Withheld	1		Mold, New Brighton	BirdTrack	<a href="#">D1297/025/01</a>	WBA, LBAP[CON]	4
<i>Sylvia communis</i> (Whitethroat / Llwydfon)	<a href="#">SJ2464</a>	26/04/2015	Recorder Name Withheld	1		Mold NW	BTO Breeding Status: S	<a href="#">D1297/020/01</a>	WBA, LBAP[CON]	4
<i>Sylvia communis</i> (Whitethroat / Llwydfon)	<a href="#">SJ2666</a>	2 records, between 01/09/2015 and 16/08/2016	Recorder Name Withheld	1		Alltami, N	BirdTrack	<a href="#">D1297/025/01</a>	WBA, LBAP[CON]	4
<i>Sylvia communis</i> (Whitethroat / Llwydfon)	<a href="#">SJ2366</a>	02/06/2011	Recorder Name Withheld	1	Reported to recorder	Sychdyn, W	Activity: N. Survey: Observer data	<a href="#">D0062/008/01</a>	WBA, LBAP[CON]	3
<i>Sylvia communis</i> (Whitethroat / Llwydfon)	<a href="#">SJ2364</a>	26/06/2019	Recorder Name Withheld	3		Mold-AlynWest		<a href="#">D1297/027/01</a>	WBA, LBAP[CON]	4
<i>Sylvia communis</i> (Whitethroat / Llwydfon)	<a href="#">SJ2463</a>	2 records, between 27/04/2011 and 04/07/2011	Recorder Name Withheld	1	Reported to recorder	Mold, SE	Activity: NE. Survey: Observer data; Activity: S. Survey: Observer data	<a href="#">D0062/008/01</a>	WBA, LBAP[CON]	3
<i>Sylvia curruca</i> (Lesser Whitethroat / Llwydfon Fach)	<a href="#">SJ2764</a>	08/08/2017	Recorder Name Withheld	1		Buckley	BirdTrack	<a href="#">D1297/025/01</a>	LBAP[CON, DEN, FLI]	4
<i>Turdus iliacus</i> (Redwing / Coch Dan Adain)	<a href="#">SJ2465</a>	21/12/2009	Recorder Name Withheld	3	Reported to recorder	Mold, County Hall	Survey: Observer data	<a href="#">D0062/008/01</a>	BDir2.2, UKBR, WBA, WCA1.1, LBAP[CON]	3
<i>Turdus iliacus</i> (Redwing / Coch Dan Adain)	<a href="#">SJ2566</a>	2 records, between 02/01/2006 and 07/12/2008	Recorder Name Withheld	6; 70+	Reported to recorder	Sychdyn, E	Birdtrack; Mixed flock with Fieldfare. Survey: Observer data	<a href="#">D1297/025/01</a> , <a href="#">D0062/008/01</a>	BDir2.2, UKBR, WBA, WCA1.1, LBAP[CON]	4
<i>Turdus iliacus</i> (Redwing / Coch Dan Adain)	<a href="#">SJ2466</a>	6 records, between 27/12/2005 and 30/10/2019	Recorder Name Withheld	3; 25; 2; 25+	Reported to recorder	Sychdyn	BirdTrack; Five Redwing flying south with Fieldfare flock followed in about five minutes with flock of 20 Redwing only.; Survey: Observer data; Flew over garden. Survey: Observer data; GBW. Survey: Observer data; Mixed flock with Fieldfare. Survey: Observer data	<a href="#">D1297/025/01</a> , <a href="#">D1297/027/01</a> , <a href="#">D0062/008/01</a>	BDir2.2, UKBR, WBA, WCA1.1, LBAP[CON]	4
<i>Turdus iliacus</i> (Redwing / Coch Dan Adain)	<a href="#">SJ2464</a>	2 records, between 16/11/2017 and 21/11/2019	Recorder Name Withheld	27; 3		Mold NW	BirdTrack	<a href="#">D1297/027/01</a> , <a href="#">D1297/025/01</a>	BDir2.2, UKBR, WBA, WCA1.1, LBAP[CON]	4

Species Name	Grid Reference	Date	Recorder(s)	Abundance	Record Type	Site Name	Comments	Dataset ID	Lists	V
<i>Turdus iliacus</i> (Redwing / Coch Dan Adain)	<a href="#">SJ2665</a>	20/03/2008	Recorder Name Withheld	15+	Reported to recorder	Alltami	Survey: Observer data	<a href="#">D0062/008/01</a>	BDir2.2, UKBR, WBA, WCA1.1, LBAP[CON]	3
<i>Turdus iliacus</i> (Redwing / Coch Dan Adain)	<a href="#">SJ2666</a>	2 records, between 02/01/2017 and 11/02/2019	Recorder Name Withheld	3; 14		Alltami, N	BirdTrack	<a href="#">D1297/025/01</a> , <a href="#">D1297/027/01</a>	BDir2.2, UKBR, WBA, WCA1.1, LBAP[CON]	4
<i>Turdus iliacus</i> (Redwing / Coch Dan Adain)	<a href="#">SJ2365</a>	5 records, between 06/11/2008 and 17/01/2016	Recorder Name Withheld	9; 3; 100; 5	Reported to recorder	Mold, N	BirdTrack; Survey: Observer data	<a href="#">D1297/025/01</a> , <a href="#">D0062/008/01</a>	BDir2.2, UKBR, WBA, WCA1.1, LBAP[CON]	4
<i>Turdus iliacus</i> (Redwing / Coch Dan Adain)	<a href="#">SJ2366</a>	22/12/2013	Recorder Name Withheld	6		Sychdyn, W	BirdTrack	<a href="#">D1297/025/01</a>	BDir2.2, UKBR, WBA, WCA1.1, LBAP[CON]	4
<i>Turdus iliacus</i> (Redwing / Coch Dan Adain)	<a href="#">SJ2364</a>	29/01/2018	Recorder Name Withheld	1		Mold, N centre		<a href="#">D1297/025/01</a>	BDir2.2, UKBR, WBA, WCA1.1, LBAP[CON]	4
<i>Turdus iliacus</i> (Redwing / Coch Dan Adain)	<a href="#">SJ2467</a>	2 records, between 09/01/2008 and 12/10/2014	Recorder Name Withheld	9+; 5	Reported to recorder	Sychdyn, N	Survey: Observer data	<a href="#">D0062/008/01</a>	BDir2.2, UKBR, WBA, WCA1.1, LBAP[CON]	3
<i>Turdus iliacus</i> (Redwing / Coch Dan Adain)	<a href="#">SJ2764</a>	29/03/2013	Recorder Name Withheld	1		Buckley	Birdtrack. In garden	<a href="#">D1297/025/01</a>	BDir2.2, UKBR, WBA, WCA1.1, LBAP[CON]	4
<i>Turdus iliacus</i> (Redwing / Coch Dan Adain)	<a href="#">SJ2367</a>	2 records, between 22/12/2013 and 17/01/2016	Recorder Name Withheld	4; 70		Sychdyn, NW	BirdTrack	<a href="#">D1297/025/01</a>	BDir2.2, UKBR, WBA, WCA1.1, LBAP[CON]	4
<i>Turdus iliacus</i> (Redwing / Coch Dan Adain)	<a href="#">SJ2363</a>	30/11/2009	Recorder Name Withheld	1	Reported to recorder	Mold	In tree at library. Survey: Observer data	<a href="#">D0062/008/01</a>	BDir2.2, UKBR, WBA, WCA1.1, LBAP[CON]	3
<i>Turdus philomelos</i> (Song Thrush / Bronfraith)	<a href="#">SJ248668</a> (Selected from Interactive Map)	18/04/2020	Recorder Name Withheld	1		Nr Soughton Hall, Sychdyn		<a href="#">D1117/001/01</a>	BDir2.2, Bern, S7, UKBR, WBA, LBAP[ANG, CON, DEN, FLI, GWY, SNP, WRE]	4
<i>Turdus philomelos</i> (Song Thrush / Bronfraith)	<a href="#">SJ243642</a> (Selected from Interactive Map)	28/04/2019	Recorder Name Withheld	1 Full-Grown		Mold Lead Mills		<a href="#">D1117/001/01</a>	BDir2.2, Bern, S7, UKBR, WBA, LBAP[ANG, CON, DEN, FLI, GWY, SNP, WRE]	4
<i>Turdus philomelos</i> (Song Thrush / Bronfraith)	<a href="#">SJ23776474</a> (Selected from Interactive Map)	17/01/2019	Recorder Name Withheld	1 Full-Grown		Mold R Alyn		<a href="#">D1117/001/01</a>	BDir2.2, Bern, S7, UKBR, WBA, LBAP[ANG, CON, DEN, FLI, GWY, SNP, WRE]	4
<i>Turdus philomelos</i> (Song Thrush / Bronfraith)	<a href="#">SJ23756412</a> (Selected from Interactive Map)	26/01/2017	Recorder Name Withheld	1		Mold Town		<a href="#">D1117/001/01</a>	BDir2.2, Bern, S7, UKBR, WBA, LBAP[ANG, CON, DEN, FLI, GWY, SNP, WRE]	4
<i>Turdus philomelos</i> (Song Thrush / Bronfraith)	<a href="#">SJ2565</a>	24/01/2009 - 25/01/2009	Recorder Name Withheld				Occurrence ID: NBN-GA000656-BGBW2009-16440011-106813543	<a href="#">D1852/002/01</a>	BDir2.2, Bern, S7, UKBR, WBA, LBAP[ANG, CON, DEN, FLI, GWY, SNP, WRE]	4
<i>Turdus philomelos</i> (Song Thrush / Bronfraith)	<a href="#">SJ2465</a>	5 records, between 08/12/2004 and 01/02/2019	Recorder Name Withheld	1; 5; 7; 4+	Reported to recorder	SJ2465 Theatre Clwyd	Survey: Observer data; In a clump of holly and yew at car park. Survey: Observer data	<a href="#">D1297/027/01</a> , <a href="#">D0062/008/01</a>	BDir2.2, Bern, S7, UKBR, WBA, LBAP[ANG, CON, DEN, FLI, GWY, SNP, WRE]	4
<i>Turdus philomelos</i> (Song Thrush / Bronfraith)	<a href="#">SJ2466</a>	21 records, between 15/09/2002 and 12/02/2017	Recorder Name Withheld	1; 2; 1 Fullgrown	Reported to recorder	Sychdyn	GBW. Survey: Observer data; Ringing records.; Occurrence ID: NBN-GA000656-BGBW2009-16439508-106813521; BirdTrack; Survey: Observer data; Ringed. Survey: Ringing data	<a href="#">D0062/008/01</a> , <a href="#">D1509/002/01</a> , <a href="#">D1852/002/01</a> , <a href="#">D1297/025/01</a>	BDir2.2, Bern, S7, UKBR, WBA, LBAP[ANG, CON, DEN, FLI, GWY, SNP, WRE]	3
<i>Turdus philomelos</i> (Song Thrush / Bronfraith)	<a href="#">SJ2464</a>	24/01/2009 - 25/01/2009	Recorder Name Withheld				Occurrence ID: NBN-GA000656-BGBW2009-16439507-106813716	<a href="#">D1852/002/01</a>	BDir2.2, Bern, S7, UKBR, WBA, LBAP[ANG, CON, DEN, FLI, GWY, SNP, WRE]	4



Species Name	Grid Reference	Date	Recorder(s)	Abundance	Record Type	Site Name	Comments	Dataset ID	Lists	V
<i>Turdus philomelos</i> (Song Thrush / Bronfraith)	<a href="#">SJ2665</a>	3 records, between 05/01/2007 and 14/07/2009	Recorder Name Withheld	2; 1	Reported to recorder	Alltami	Survey: Observer data	<a href="#">D0062/008/01</a>	BDir2.2, Bern, S7, UKBR, WBA, LBAP[ANG, CON, DEN, FLI, GWY, SNP, WRE]	3
<i>Turdus philomelos</i> (Song Thrush / Bronfraith)	<a href="#">SJ2666</a>	5 records, between 29/09/2013 and 02/01/2017	Recorder Name Withheld	1; 2; 3	Reported to recorder	Alltami, N	Survey: Observer data; Activity: S. Survey: Observer data; BirdTrack	<a href="#">D0062/008/01</a> , <a href="#">D1297/025/01</a>	BDir2.2, Bern, S7, UKBR, WBA, LBAP[ANG, CON, DEN, FLI, GWY, SNP, WRE]	3
<i>Turdus philomelos</i> (Song Thrush / Bronfraith)	<a href="#">SJ2365</a>	5 records, between 19/04/2006 and 10/02/2015	Recorder Name Withheld	4; 1; 2; 3	Reported to recorder	Mold, N	BirdTrack; Survey: Observer data	<a href="#">D1297/025/01</a> , <a href="#">D0062/008/01</a>	BDir2.2, Bern, S7, UKBR, WBA, LBAP[ANG, CON, DEN, FLI, GWY, SNP, WRE]	4
<i>Turdus philomelos</i> (Song Thrush / Bronfraith)	<a href="#">SJ2366</a>	2 records, between 06/01/2007 and 21/04/2007	Recorder Name Withheld	1	Reported to recorder	Sychdyn, W	Survey: Observer data	<a href="#">D0062/008/01</a>	BDir2.2, Bern, S7, UKBR, WBA, LBAP[ANG, CON, DEN, FLI, GWY, SNP, WRE]	3
<i>Turdus philomelos</i> (Song Thrush / Bronfraith)	<a href="#">SJ2567</a>	24/01/2009 - 25/01/2009	Recorder Name Withheld				Occurrence ID: NBN-GA000656-BGBW2009-16440057-106813551	<a href="#">D1852/002/01</a>	BDir2.2, Bern, S7, UKBR, WBA, LBAP[ANG, CON, DEN, FLI, GWY, SNP, WRE]	4
<i>Turdus philomelos</i> (Song Thrush / Bronfraith)	<a href="#">SJ2364</a>	2 records, between 17/07/2007 and 11/02/2019	Recorder Name Withheld	1	Reported to recorder	Mold Castle	Survey: Observer data	<a href="#">D1297/027/01</a> , <a href="#">D0062/008/01</a>	BDir2.2, Bern, S7, UKBR, WBA, LBAP[ANG, CON, DEN, FLI, GWY, SNP, WRE]	4
<i>Turdus philomelos</i> (Song Thrush / Bronfraith)	<a href="#">SJ2467</a>	2 records, between 02/01/2006 and 10/02/2007	Recorder Name Withheld	1	Reported to recorder	Sychdyn, N	Survey: Observer data	<a href="#">D0062/008/01</a>	BDir2.2, Bern, S7, UKBR, WBA, LBAP[ANG, CON, DEN, FLI, GWY, SNP, WRE]	3
<i>Turdus philomelos</i> (Song Thrush / Bronfraith)	<a href="#">SJ2463</a>	2 records, between 24/01/2009 and 27/06/2011	Recorder Name Withheld	1	Reported to recorder		Occurrence ID: NBN-GA000656-BGBW2009-16439505-106813712; From Atlas Roving Records. Activity: FF. Survey: Observer data	<a href="#">D1852/002/01</a> , <a href="#">D0062/008/01</a>	BDir2.2, Bern, S7, UKBR, WBA, LBAP[ANG, CON, DEN, FLI, GWY, SNP, WRE]	4
<i>Turdus philomelos</i> (Song Thrush / Bronfraith)	<a href="#">SJ2764</a>	2 records, between 02/07/2008 and 24/01/2009	Recorder Name Withheld	1	Reported to recorder		Occurrence ID: NBN-GA000656-BGBW2009-16441298-106813578; Activity: ON. Survey: Observer data	<a href="#">D1852/002/01</a> , <a href="#">D0062/008/01</a>	BDir2.2, Bern, S7, UKBR, WBA, LBAP[ANG, CON, DEN, FLI, GWY, SNP, WRE]	4
<i>Turdus philomelos</i> (Song Thrush / Bronfraith)	<a href="#">SJ2367</a>	4 records, between 02/01/2006 and 17/01/2016	Recorder Name Withheld	1	Reported to recorder	Sychdyn, NW	BirdTrack; Singing. Survey: Observer data	<a href="#">D1297/025/01</a> , <a href="#">D0062/008/01</a>	BDir2.2, Bern, S7, UKBR, WBA, LBAP[ANG, CON, DEN, FLI, GWY, SNP, WRE]	4
<i>Turdus philomelos</i> (Song Thrush / Bronfraith)	<a href="#">SJ2363</a>	24/01/2009 - 25/01/2009	Recorder Name Withheld				Occurrence ID: NBN-GA000656-BGBW2009-16439142-106813791	<a href="#">D1852/002/01</a>	BDir2.2, Bern, S7, UKBR, WBA, LBAP[ANG, CON, DEN, FLI, GWY, SNP, WRE]	4
<i>Turdus pilaris</i> (Fieldfare / Socan Eira)	<a href="#">SJ2566</a>	02/01/2006	Recorder Name Withheld	25+	Reported to recorder	Sychdyn, E	Mixed flock with Redwing. Survey: Observer data	<a href="#">D0062/008/01</a>	BDir2.2, UKBR, WBA, WCA1.1, LBAP[CON]	3
<i>Turdus pilaris</i> (Fieldfare / Socan Eira)	<a href="#">SJ2564</a>	24/01/2009 - 25/01/2009	Recorder Name Withheld				Occurrence ID: NBN-GA000656-BGBW2009-16440054-106429544	<a href="#">D1852/002/01</a>	BDir2.2, UKBR, WBA, WCA1.1, LBAP[CON]	4
<i>Turdus pilaris</i> (Fieldfare / Socan Eira)	<a href="#">SJ2466</a>	6 records, between 20/03/2005 and 30/10/2019	Recorder Name Withheld	7; 6; 95; 25+; 163	Reported to recorder		Occurrence ID: NBN-GA000656-BGBW2009-16439510-106429503; BirdTrack; Birds in two flocks flying south.; Mixed flock with Redwing. Survey: Observer data; Flying E at 11/30. Survey: Observer data	<a href="#">D1852/002/01</a> , <a href="#">D1297/025/01</a> , <a href="#">D1297/027/01</a> , <a href="#">D0062/008/01</a>	BDir2.2, UKBR, WBA, WCA1.1, LBAP[CON]	4

Species Name	Grid Reference	Date	Recorder(s)	Abundance	Record Type	Site Name	Comments	Dataset ID	Lists	V
<i>Turdus pilaris</i> (Fieldfare / Socan Eira)	<a href="#">SJ2365</a>	3 records, between 27/12/2005 and 29/10/2013	Recorder Name Withheld	7; 18; 3	Reported to recorder	Mold, N	BirdTrack; Survey: Observer data	<a href="#">D1297/025/01</a> , <a href="#">D0062/008/01</a>	BDir2.2, UKBR, WBA, WCA1.1, LBAP[CON]	4
<i>Turdus pilaris</i> (Fieldfare / Socan Eira)	<a href="#">SJ2366</a>	29/03/2011	Recorder Name Withheld	2	Reported to recorder	Sychdyn, W	Survey: Observer data	<a href="#">D0062/008/01</a>	BDir2.2, UKBR, WBA, WCA1.1, LBAP[CON]	3
<i>Turdus pilaris</i> (Fieldfare / Socan Eira)	<a href="#">SJ2764</a>	07/04/2004	Recorder Name Withheld	50+	Reported to recorder	Buckley	last. Survey: Observer data	<a href="#">D0062/008/01</a>	BDir2.2, UKBR, WBA, WCA1.1, LBAP[CON]	3
<i>Turdus pilaris</i> (Fieldfare / Socan Eira)	<a href="#">SJ2367</a>	17/01/2016	Recorder Name Withheld	5		Sychdyn, NW	BirdTrack	<a href="#">D1297/025/01</a>	BDir2.2, UKBR, WBA, WCA1.1, LBAP[CON]	4
<i>Turdus torquatus</i> (Ring Ouzel / Mwyalchen y Mynydd)	<a href="#">SJ2764</a>	16/04/2018	Recorder Name Withheld	1		Buckley		<a href="#">D1297/025/01</a>	Bern, S7, UKBR, WBR, LBAP[CON, DEN, FLI, GWY]	4
<i>Tyto alba</i> (Barn Owl / Tylluan Wen)	<a href="#">SJ26</a>	01/03/2006	Recorder Name Withheld	1	Reported to recorder	Site Name Withheld	Comments Withheld	<a href="#">D0062/008/01</a>	Bern, CITES, WBA, WCA1.1, WCA9, LBAP[ANG, CON, DEN, FLI, GWY, SNP, WRE]	3
<i>Tyto alba</i> (Barn Owl / Tylluan Wen)	<a href="#">SJ26</a>	08/03/2006	Recorder Name Withheld	1	Reported to recorder	Site Name Withheld	Comments Withheld	<a href="#">D0062/008/01</a>	Bern, CITES, WBA, WCA1.1, WCA9, LBAP[ANG, CON, DEN, FLI, GWY, SNP, WRE]	3
<i>Tyto alba</i> (Barn Owl / Tylluan Wen)	<a href="#">SJ26</a>	18/03/2014	Recorder Name Withheld	1		Site Name Withheld	Comments Withheld	<a href="#">D1297/025/01</a>	Bern, CITES, WBA, WCA1.1, WCA9, LBAP[ANG, CON, DEN, FLI, GWY, SNP, WRE]	4
<i>Vanellus vanellus</i> (Lapwing / Cornchwiglen)	<a href="#">SJ256662</a> (Estimated (Centroid of Site))	2005 approx	Recorder Name Withheld				Shoot Size Range: 0-3km	<a href="#">D0132/001/02</a>	BDir2.2, S7, UKBR, WBR, LBAP[ANG, CON, DEN, FLI, GWY, SNP]	4
<i>Vanellus vanellus</i> (Lapwing / Cornchwiglen)	<a href="#">SJ241669</a>	27/04/2016	Recorder Name Withheld	1		Mobile-SJ2466		<a href="#">D1297/021/01</a>	BDir2.2, S7, UKBR, WBR, LBAP[ANG, CON, DEN, FLI, GWY, SNP]	4
<i>Vanellus vanellus</i> (Lapwing / Cornchwiglen)	<a href="#">SJ259636</a> (Selected from Interactive Map)	2 records, between 25/05/2012 and 28/05/2012	Recorder Name Withheld	10 Full-Grown; 13 Full-Grown		Rose Lane, Buckley	9.25am At least 4 Adults. Any carrion crows were seen off but jackdaws were allowed to feed nearby.; 11.05am. 13 birds today several near hedge bottom of adjoining field to the West. Still harassing any Carrion Crows	<a href="#">D1117/001/01</a>	BDir2.2, S7, UKBR, WBR, LBAP[ANG, CON, DEN, FLI, GWY, SNP]	4
<i>Vanellus vanellus</i> (Lapwing / Cornchwiglen)	<a href="#">SJ258635</a> (Selected from Interactive Map)	3 records, between 05/03/2012 and 15/05/2012	Recorder Name Withheld	4 Adult; 3 Adult; 2 Adult		Rose Lane, Buckley	3.40pm.First saw 1 Lapwing dive-bombing a carrion crow in a sycamore tree in the far hedge. When it took flight it was joined by 3 more birds mobbing it. There was also another crow in the tree and a magpie and then 2 jackdaws flew in. All were mobbed/bombed by the 4 lapwing as they circled around t...	<a href="#">D1117/001/01</a>	BDir2.2, S7, UKBR, WBR, LBAP[ANG, CON, DEN, FLI, GWY, SNP]	4
<i>Vanellus vanellus</i> (Lapwing / Cornchwiglen)	<a href="#">SJ259635</a> (Selected from Interactive Map)	4 records, between 19/03/2016 and 06/04/2016	Recorder Name Withheld	2 Adult; 1 Adult; 3 Adult		Buckley	11.45am calling and display flight? - crows in area so may have been trying to see them off.; 11.40am In display flight over field; 3.15pm. 2 birds dive-bombing a carrion crow until it settled in a tree nearby; 10.55am 2 in field and 1 in display flight	<a href="#">D1117/001/01</a>	BDir2.2, S7, UKBR, WBR, LBAP[ANG, CON, DEN, FLI, GWY, SNP]	4
<i>Vanellus vanellus</i> (Lapwing / Cornchwiglen)	<a href="#">SJ2465</a>	21/12/2009	Recorder Name Withheld	41	Reported to recorder	Mold, County Hall	Survey: Observer data	<a href="#">D0062/008/01</a>	BDir2.2, S7, UKBR, WBR, LBAP[ANG, CON, DEN, FLI, GWY, SNP]	3



Species Name	Grid Reference	Date	Recorder(s)	Abundance	Record Type	Site Name	Comments	Dataset ID	Lists	V
<i>Vanellus vanellus</i> (Lapwing / Cornchwiglen)	<a href="#">SJ2466</a>	3 records, between 19/01/2013 and 27/04/2016	Recorder Name Withheld	48; 2; 1		Sychdyn	Birdtrack. Flew over; BirdTrack. Activity: X; BirdTrack	<a href="#">D1297/025/01</a>	BDir2.2, S7, UKBR, WBR, LBAP[ANG, CON, DEN, FLI, GWY, SNP]	4
<i>Vanellus vanellus</i> (Lapwing / Cornchwiglen)	<a href="#">SJ2464</a>	01/06/2012	Recorder Name Withheld	1	Reported to recorder	Mold, NE	Flooded field opp. Synthite. Activity: F. Survey: Observer data	<a href="#">D0062/008/01</a>	BDir2.2, S7, UKBR, WBR, LBAP[ANG, CON, DEN, FLI, GWY, SNP]	3
<i>Vanellus vanellus</i> (Lapwing / Cornchwiglen)	<a href="#">SJ2665</a>	26/03/2011	Recorder Name Withheld			Alltami	BirdTrack	<a href="#">D1297/025/01</a>	BDir2.2, S7, UKBR, WBR, LBAP[ANG, CON, DEN, FLI, GWY, SNP]	4
<i>Vanellus vanellus</i> (Lapwing / Cornchwiglen)	<a href="#">SJ2365</a>	22/12/2009	Recorder Name Withheld	50	Reported to recorder	Mold, N	Survey: Observer data	<a href="#">D0062/008/01</a>	BDir2.2, S7, UKBR, WBR, LBAP[ANG, CON, DEN, FLI, GWY, SNP]	3
<i>Vanellus vanellus</i> (Lapwing / Cornchwiglen)	<a href="#">SJ2366</a>	12/04/2005	Recorder Name Withheld	1	Reported to recorder	Sychdyn, W	Survey: Observer data	<a href="#">D0062/008/01</a>	BDir2.2, S7, UKBR, WBR, LBAP[ANG, CON, DEN, FLI, GWY, SNP]	3

- PUBLIC VERSION -

Butterflies and Moths										
Species Name	Grid Reference	Date	Recorder(s)	Abundance	Record Type	Site Name	Comments	Dataset ID	Lists	V
<i>Allophyes oxyacanthae</i> (Green-brindled Crescent / Cilgant Brych)	<a href="#">SJ2410566139</a> (Selected from Interactive Map)	08/10/2019	Recorder Name Withheld	1 Adult		Sychdyn		<a href="#">D1117/001/01</a>	S7, LBAP[GWY]	4
<i>Allophyes oxyacanthae</i> (Green-brindled Crescent / Cilgant Brych)	<a href="#">SJ2364</a>	21/05/1995	Recorder Name Withheld	Larval		Mold		<a href="#">D1285/001/03</a>	S7, LBAP[GWY]	3
<i>Allophyes oxyacanthae</i> (Green-brindled Crescent / Cilgant Brych)	<a href="#">SJ2467</a>	13/09/1992	Recorder Name Withheld	Adult		Northop		<a href="#">D1285/001/03</a>	S7, LBAP[GWY]	3
<i>Caradrina morpheus</i> (Mottled Rustic / Gwladwr Briith)	<a href="#">SJ2410566139</a> (Selected from Interactive Map)	06/07/2019	Recorder Name Withheld	1 Adult		Sychdyn		<a href="#">D1117/001/01</a>	S7, LBAP[GWY]	4
<i>Coenonympha pamphilus</i> (Small Heath / Gweirlöyn Bach y Waun)	<a href="#">SJ240658</a> (Estimated Centroid of Site)	12/07/1999	Recorder Name Withheld	1		Bryn Garth, Sychdyn	Breeding: No. Mature: Yes. Record type: Field record / observation	<a href="#">D0127/001/02</a>	RD1(UK)NT, S7, LBAP[GWY]	3
<i>Coenonympha pamphilus</i> (Small Heath / Gweirlöyn Bach y Waun)	<a href="#">SJ26266634</a> (Selected from Interactive Map)	01/07/2020	Recorder Name Withheld	5plus		Maes y Grug SSSI		<a href="#">D1117/001/01</a>	RD1(UK)NT, S7, LBAP[GWY]	4
<i>Coenonympha pamphilus</i> (Small Heath / Gweirlöyn Bach y Waun)	<a href="#">SJ2764</a>	2 records, between 15/07/2013 and 24/08/2013	Recorder Name Withheld	2 Adult; 6 Adult		Middle Common		<a href="#">D1373/001/05</a>	RD1(UK)NT, S7, LBAP[GWY]	3
<i>Coenonympha pamphilus</i> (Small Heath / Gweirlöyn Bach y Waun)	<a href="#">SJ2363</a>	18/10/1955	Recorder Name Withheld		Field record	Cadole, Loggerheads	Utlp 2005 312	<a href="#">D0969/001/05</a>	RD1(UK)NT, S7, LBAP[GWY]	1
<i>Diloba caeruleocephala</i> (Figure of Eight / Crwbach Ffigwr Wyth)	<a href="#">SJ2410466139</a> (Selected from Interactive Map)	17/10/2020	Recorder Name Withheld	1 Adult		Sychdyn		<a href="#">D1117/001/01</a>	S7	4
<i>Ecliptopera silaceata</i> (Small Phoenix / Ffenics Bach)	<a href="#">SJ2410466139</a> (Selected from Interactive Map)	01/08/2020	Recorder Name Withheld	1 Adult		Sychdyn		<a href="#">D1117/001/01</a>	S7, LBAP[GWY]	4
<i>Ennomos fuscantaria</i> (Dusky Thorn / Carpiog Tywyll)	<a href="#">SJ2410466139</a> (Selected from Interactive Map)	15/08/2020	Recorder Name Withheld	1 Adult		Sychdyn		<a href="#">D1117/001/01</a>	S7, LBAP[GWY]	4
<i>Erynnis tages</i> (Dingy Skipper / Gwibiwr Llwyd)	<a href="#">SJ262663</a> (Selected from Interactive Map)	23/05/2019	Recorder Name Withheld	2 Adult	Live Sighting	Maes y Grug		<a href="#">D1117/001/01</a>	RD1(UK)VU, S7, LBAP[CON, FLI, GWY]	4
<i>Erynnis tages</i> (Dingy Skipper / Gwibiwr Llwyd)	<a href="#">SJ2363</a>	2 records, between 31/05/1954 and 1956	Recorder Name Withheld		Field record	Cadole, Loggerheads	Utlp, 2005/312	<a href="#">D0969/001/05</a>	RD1(UK)VU, S7, LBAP[CON, FLI, GWY]	1
<i>Hipparchia semele</i> (Grayling / Gweirlöyn Llwyd)	<a href="#">SJ240658</a> (Estimated Centroid of Site)	2 records, both on 30/07/1999	Recorder Name Withheld	1		Bryn Garth, Sychdyn	Breeding: No. Mature: Yes. Record type: Field record / observation	<a href="#">D0127/001/02</a> , <a href="#">D1858/001/02</a>	RD1(UK)VU, S7, LBAP[GWY]	3
<i>Hydraecia micacea</i> (Rosy Rustic / Gwladwr Gwridog)	<a href="#">SJ2410466139</a> (Selected from Interactive Map)	20/09/2020	Recorder Name Withheld	1 Adult		Sychdyn		<a href="#">D1117/001/01</a>	S7, LBAP[GWY]	4

Species Name	Grid Reference	Date	Recorder(s)	Abundance	Record Type	Site Name	Comments	Dataset ID	Lists	V
<i>Hydraecia micacea</i> (Rosy Rustic / Gwladwr Gwridog)	<a href="#">SJ2363</a>	03/09/1953	Recorder Name Withheld		Field record	Cadole, Loggerheads	ULTP, 2005/312, in garden	<a href="#">D0969/001/05</a>	S7, LBAP[GWY]	1
<i>Lasiommata megera</i> (Wall / Gweirlöyn y Cloddiau)	<a href="#">SJ240658</a>	19/09/2000	Recorder Name Withheld	1	Field record	Bryn Garth, Sychdyn		<a href="#">D1373/001/05</a>	RD1(UK)NT, S7, LBAP[GWY]	3
<i>Lasiommata megera</i> (Wall / Gweirlöyn y Cloddiau)	<a href="#">SJ240662</a>	May 2004	Recorder Name Withheld	1 Adult		Sychdyn	Garden	<a href="#">D1373/001/05</a>	RD1(UK)NT, S7, LBAP[GWY]	3
<i>Lasiommata megera</i> (Wall / Gweirlöyn y Cloddiau)	<a href="#">SJ236652</a> (Estimated (Centroid of Site))	3 records, between 16/06/1984 and 14/06/1996	Recorder Name Withheld	2; 1		Raikes Lane, Shire Hall, Mold	Breeding: No. Mature: Yes. Record type: Field record / observation	<a href="#">D0127/001/02</a>	RD1(UK)NT, S7, LBAP[GWY]	3
<i>Lasiommata megera</i> (Wall / Gweirlöyn y Cloddiau)	<a href="#">SJ235662</a> (Estimated (Centroid of Site))	20/08/1991	Recorder Name Withheld	1		Gwysaney Hall	Breeding: No. Mature: Yes. Record type: Field record / observation	<a href="#">D0127/001/02</a>	RD1(UK)NT, S7, LBAP[GWY]	3
<i>Lasiommata megera</i> (Wall / Gweirlöyn y Cloddiau)	<a href="#">SJ233655</a>	20/05/2000	Recorder Name Withheld	1	Field record	Cae Tudor, Gwysaney		<a href="#">D1373/001/05</a>	RD1(UK)NT, S7, LBAP[GWY]	3
<i>Litoligia literosa</i> (Rosy Minor)	<a href="#">SJ2363</a>	2 records, between 1953 and 08/08/1953	Recorder Name Withheld		Field record	Cadole, Loggerheads	Utp, 2005/312	<a href="#">D0969/001/05</a>	S7, LBAP[GWY]	1
<i>Macaria wauaria</i> (V-Moth / Seffyr y Ffyrch)	<a href="#">SJ2410466139</a> (Selected from Interactive Map)	26/06/2020	Recorder Name Withheld	1 Adult		Sychdyn		<a href="#">D1117/001/01</a>	S7	4
<i>Orthosia gracilis</i> (Powdered Quaker / Crynwr Llychlyd)	<a href="#">SJ2363</a>	1966	Recorder Name Withheld		Field record	Cadole, Loggerheads	Utp, 2005/312	<a href="#">D0969/001/05</a>	S7, LBAP[GWY]	1
<i>Pyrgus malvae</i> (Grizzled Skipper / Gwibiwr Brith)	<a href="#">SJ2363</a>	2 records, both in 1956	Recorder Name Withheld		Field record	Cadole, Loggerheads	Utp, 2005/312; Utp 2005 312	<a href="#">D0969/001/05</a>	RD1(UK)VU, S7, LBAP[DEN, FLI]	1
<i>Spilosoma lutea</i> (Buff Ermine)	<a href="#">SJ2410566139</a> (Selected from Interactive Map)	2 records, between 10/06/2019 and 27/06/2019	Recorder Name Withheld	1 Adult Male; 2 Adult Male		Sychdyn		<a href="#">D1117/001/01</a>	S7, LBAP[GWY]	4
<i>Spilosoma lutea</i> (Buff Ermine)	<a href="#">SJ2410466139</a> (Selected from Interactive Map)	01/06/2020	Recorder Name Withheld	1 Adult Male		Sychdyn		<a href="#">D1117/001/01</a>	S7, LBAP[GWY]	4
<i>Xestia castanea</i> (Neglected Rustic / Clai'r Waun)	<a href="#">SJ2410566139</a> (Selected from Interactive Map)	27/08/2019	Recorder Name Withheld	1 Adult		Sychdyn		<a href="#">D1117/001/01</a>	S7, LBAP[GWY]	4

Fish										
Species Name	Grid Reference	Date	Recorder(s)	Abundance	Record Type	Site Name	Comments	Dataset ID	Lists	V
<i>Anguilla anguilla</i> (Eel / Llysywen)	<a href="#">SJ261665</a>	08/04/2010	Recorder Name Withheld	2 Adult		Maes-y-grug	Seen swimming in lake during newt survey	<a href="#">D1117/001/01</a>	RD1(UK)CR, S7, LBAP[CON, GWY]	4
<i>Anguilla anguilla</i> (Eel / Llysywen)	<a href="#">SJ243643</a>	01/08/1998	Recorder Name Withheld			Mold; River Alyn		<a href="#">D1153/001/02</a>	RD1(UK)CR, S7, LBAP[CON, GWY]	3
<i>Anguilla anguilla</i> (Eel / Llysywen)	<a href="#">SJ243642</a>	24/06/2018	Recorder Name Withheld	1		Mold	Under bridge over River Alyn near where River Alyn and Black Brook meet.  Sticklebacks seen nearby. iRecord (iRecord App)	<a href="#">D1844/001/03</a>	RD1(UK)CR, S7, LBAP[CON, GWY]	3
<i>Anguilla anguilla</i> (Eel / Llysywen)	<a href="#">SJ244641</a>	01/08/1998	Recorder Name Withheld			Mold; River Alyn (Km 23.1)		<a href="#">D1153/001/02</a>	RD1(UK)CR, S7, LBAP[CON, GWY]	3
<i>Cottus gobio</i> (Bullhead / Penlletwad)	<a href="#">SJ244644</a>	01/08/1998	Recorder Name Withheld			Mold; River Alyn		<a href="#">D1153/001/02</a>	HDir, LBAP[CON, DEN, FLI]	3
<i>Cottus gobio</i> (Bullhead / Penlletwad)	<a href="#">SJ244641</a>	01/08/1998	Recorder Name Withheld			Mold; River Alyn (Km 23.1)		<a href="#">D1153/001/02</a>	HDir, LBAP[CON, DEN, FLI]	3
<i>Salmo salar</i> (Atlantic Salmon / Eog)	<a href="#">SJ244644</a>	01/08/1998	Recorder Name Withheld			Mold; River Alyn		<a href="#">D1153/001/02</a>	Bern, HDir, RD2(UK), S7, LBAP[CON, DEN, FLI, GWY]	3
<i>Salmo salar</i> (Atlantic Salmon / Eog)	<a href="#">SJ243643</a>	01/08/1998	Recorder Name Withheld			Mold; River Alyn		<a href="#">D1153/001/02</a>	Bern, HDir, RD2(UK), S7, LBAP[CON, DEN, FLI, GWY]	3
<i>Salmo salar</i> (Atlantic Salmon / Eog)	<a href="#">SJ245641</a>	14/09/2005	Recorder Name Withheld	1 to 9 [Captured - Survey]		River Dee / Alyn, 250 Alyn survey 05	Survey type: Electric Fishing	<a href="#">D1702/001/01</a>	Bern, HDir, RD2(UK), S7, LBAP[CON, DEN, FLI, GWY]	3
<i>Salmo salar</i> (Atlantic Salmon / Eog)	<a href="#">SJ244641</a>	01/08/1998	Recorder Name Withheld			Mold; River Alyn (Km 23.1)		<a href="#">D1153/001/02</a>	Bern, HDir, RD2(UK), S7, LBAP[CON, DEN, FLI, GWY]	3
<i>Salmo trutta</i> (Brown/Sea Trout / Siwin; Brithyll)	<a href="#">SJ244644</a>	01/08/1998	Recorder Name Withheld			Mold; River Alyn		<a href="#">D1153/001/02</a>	S7, LBAP[CON, GWY]	3
<i>Salmo trutta</i> (Brown/Sea Trout / Siwin; Brithyll)	<a href="#">SJ243643</a>	01/08/1998	Recorder Name Withheld			Mold; River Alyn		<a href="#">D1153/001/02</a>	S7, LBAP[CON, GWY]	3
<i>Salmo trutta</i> (Brown/Sea Trout / Siwin; Brithyll)	<a href="#">SJ245641</a>	14/09/2005	Recorder Name Withheld	10 to 99 [Captured - Survey]		River Dee / Alyn, 250 Alyn survey 05	Survey type: Electric Fishing	<a href="#">D1702/001/01</a>	S7, LBAP[CON, GWY]	3
<i>Salmo trutta</i> (Brown/Sea Trout / Siwin; Brithyll)	<a href="#">SJ244641</a>	01/08/1998	Recorder Name Withheld			Mold; River Alyn (Km 23.1)		<a href="#">D1153/001/02</a>	S7, LBAP[CON, GWY]	3



Mammals										
Species Name	Grid Reference	Date	Recorder(s)	Abundance	Record Type	Site Name	Comments	Dataset ID	Lists	V
<i>Arvicola amphibius</i> (Water Vole / Llygoden Bengron y Dwr)	<a href="#">SJ244644</a>	3 records, between 1998 and 27/08/1999	Recorder Name Withheld		Burrows, latrines and feeding remains		Latrine and burrow	<a href="#">D0121/001/02</a> , <a href="#">D1118/013/01</a>	S7, WCA5, LBAP[ANG, CON, DEN, FLI, GWY, SNP]	3
<i>Arvicola amphibius</i> (Water Vole / Llygoden Bengron y Dwr)	<a href="#">SJ247639</a>	Before 2002	Recorder Name Withheld		Burrows, latrines and feeding remains	Pen-y-Bont	2 burrows	<a href="#">D1118/013/01</a>	S7, WCA5, LBAP[ANG, CON, DEN, FLI, GWY, SNP]	4
<i>Chiroptera</i> (Unknown Bat / Ystlum Anhysbys)	<a href="#">SJ2565</a>	1994	Recorder Name Withheld			Site Name Withheld	Comments Withheld	<a href="#">D1486/001/01</a>	EPS, WCA5, LBAP[ANG, DEN, FLI, SNP]	3
<i>Chiroptera</i> (Unknown Bat / Ystlum Anhysbys)	<a href="#">SJ2466</a>	1996	Recorder Name Withheld			Site Name Withheld	Comments Withheld	<a href="#">D1486/001/01</a>	EPS, WCA5, LBAP[ANG, DEN, FLI, SNP]	3
<i>Chiroptera</i> (Unknown Bat / Ystlum Anhysbys)	<a href="#">SJ2566</a> (Estimated (Centroid of Site))	2005 approx	Recorder Name Withheld			Site Name Withheld	Comments Withheld	<a href="#">D0132/001/02</a>	EPS, WCA5, LBAP[ANG, DEN, FLI, SNP]	4
<i>Chiroptera</i> (Unknown Bat / Ystlum Anhysbys)	<a href="#">SJ2466</a>	1998	Recorder Name Withheld			Site Name Withheld	Comments Withheld	<a href="#">D1486/001/01</a>	EPS, WCA5, LBAP[ANG, DEN, FLI, SNP]	3
<i>Chiroptera</i> (Unknown Bat / Ystlum Anhysbys)	<a href="#">SJ2466</a>	24/07/1997	Recorder Name Withheld			Site Name Withheld	Comments Withheld	<a href="#">D1486/001/01</a>	EPS, WCA5, LBAP[ANG, DEN, FLI, SNP]	3
<i>Chiroptera</i> (Unknown Bat / Ystlum Anhysbys)	<a href="#">SJ2564</a>	08/07/1988	Recorder Name Withheld	4-6		Site Name Withheld	Comments Withheld	<a href="#">D1486/001/01</a>	EPS, WCA5, LBAP[ANG, DEN, FLI, SNP]	3
<i>Chiroptera</i> (Unknown Bat / Ystlum Anhysbys)	<a href="#">SJ2564</a>	1994	Recorder Name Withheld			Site Name Withheld	Comments Withheld	<a href="#">D1486/001/01</a>	EPS, WCA5, LBAP[ANG, DEN, FLI, SNP]	3
<i>Chiroptera</i> (Unknown Bat / Ystlum Anhysbys)	<a href="#">SJ2465</a>	02/09/1999	Recorder Name Withheld	1		Site Name Withheld	Comments Withheld	<a href="#">D1486/001/01</a>	EPS, WCA5, LBAP[ANG, DEN, FLI, SNP]	3
<i>Chiroptera</i> (Unknown Bat / Ystlum Anhysbys)	<a href="#">SJ2564</a>	August 1988	Recorder Name Withheld	20		Site Name Withheld	Comments Withheld	<a href="#">D1486/001/01</a>	EPS, WCA5, LBAP[ANG, DEN, FLI, SNP]	3
<i>Chiroptera</i> (Unknown Bat / Ystlum Anhysbys)	<a href="#">SJ2464</a> (Estimated (Centroid of Site))	12/08/2004	Recorder Name Withheld		Bat Roost	Site Name Withheld	Comments Withheld	<a href="#">D0026/274/01</a>	EPS, WCA5, LBAP[ANG, DEN, FLI, SNP]	3
<i>Chiroptera</i> (Unknown Bat / Ystlum Anhysbys)	<a href="#">SJ2564</a>	21/07/1990	Recorder Name Withheld			Site Name Withheld	Comments Withheld	<a href="#">D1486/001/01</a>	EPS, WCA5, LBAP[ANG, DEN, FLI, SNP]	3
<i>Chiroptera</i> (Unknown Bat / Ystlum Anhysbys)	<a href="#">SJ2665</a>	June 1997	Recorder Name Withheld			Site Name Withheld	Comments Withheld	<a href="#">D1486/001/01</a>	EPS, WCA5, LBAP[ANG, DEN, FLI, SNP]	3

Species Name	Grid Reference	Date	Recorder(s)	Abundance	Record Type	Site Name	Comments	Dataset ID	Lists	V
<i>Chiroptera</i> (Unknown Bat / Ystlum Anhysbys)	<a href="#">SJ2666</a> (Selected from Interactive Map)	18/05/2017	Recorder Name Withheld	2 Age & Sex Unknown		Site Name Withheld	Comments Withheld	<a href="#">D1320/014/01</a>	EPS, WCA5, LBAP[ANG, DEN, FLI, SNP]	4
<i>Chiroptera</i> (Unknown Bat / Ystlum Anhysbys)	<a href="#">SJ2563</a>	16/08/1982	Recorder Name Withheld			Site Name Withheld	Comments Withheld	<a href="#">D1486/001/01</a>	EPS, WCA5, LBAP[ANG, DEN, FLI, SNP]	3
<i>Chiroptera</i> (Unknown Bat / Ystlum Anhysbys)	<a href="#">SJ2364</a>	14/06/1999	Recorder Name Withheld			Site Name Withheld	Comments Withheld	<a href="#">D1486/001/01</a>	EPS, WCA5, LBAP[ANG, DEN, FLI, SNP]	3
<i>Chiroptera</i> (Unknown Bat / Ystlum Anhysbys)	<a href="#">SJ2567</a>	27/06/1997	Recorder Name Withheld			Site Name Withheld	Comments Withheld	<a href="#">D1486/001/01</a>	EPS, WCA5, LBAP[ANG, DEN, FLI, SNP]	3
<i>Chiroptera</i> (Unknown Bat / Ystlum Anhysbys)	<a href="#">SJ2467</a> (Estimated (Centroid of Site))	2005 approx	Recorder Name Withheld			Site Name Withheld	Comments Withheld	<a href="#">D0132/001/02</a>	EPS, WCA5, LBAP[ANG, DEN, FLI, SNP]	4
<i>Erinaceus europaeus</i> (Hedgehog / Draenog)	<a href="#">SJ252651</a>	08/07/2015	Recorder Name Withheld		Live Sighting	Clwyd Crescent		<a href="#">D1688/004/01</a>	Bern, S7, LBAP[ANG, CON, FLI, GWY]	3
<i>Erinaceus europaeus</i> (Hedgehog / Draenog)	<a href="#">SJ253659</a>	03/09/2019	Recorder Name Withheld		Live Sighting	Bryn Offa Ln		<a href="#">D1688/004/01</a>	Bern, S7, LBAP[ANG, CON, FLI, GWY]	3
<i>Erinaceus europaeus</i> (Hedgehog / Draenog)	<a href="#">SJ245661</a>	29/05/2020	Recorder Name Withheld		Live Sighting	Newbrighton Road, Sychdyn CH76EF		<a href="#">D1688/005/01</a>	Bern, S7, LBAP[ANG, CON, FLI, GWY]	3
<i>Erinaceus europaeus</i> (Hedgehog / Draenog)	<a href="#">SJ24876641</a> (Selected from Interactive Map)	29/06/2017	Recorder Name Withheld	1 Adult	Live Sighting	Back garden of 18 Pen y Pentre	First sighting after seeing one in the same garden 5 years ago; Time of sighting: 10.45 pm; Habitat: Garden	<a href="#">D1383/001/01</a>	Bern, S7, LBAP[ANG, CON, FLI, GWY]	4
<i>Erinaceus europaeus</i> (Hedgehog / Draenog)	<a href="#">SJ24836644</a> (Selected from Interactive Map)	06/07/2018	Recorder Name Withheld	1	Live Sighting	Sychdyn	Crossing cul de sac to garden; Time of sighting: 21.25; Habitat: Roadside	<a href="#">D1383/001/01</a>	Bern, S7, LBAP[ANG, CON, FLI, GWY]	4
<i>Erinaceus europaeus</i> (Hedgehog / Draenog)	<a href="#">SJ248664</a> (Selected from Interactive Map)	20/06/2020	Recorder Name Withheld	1 Adult		Sychdyn	Spotted at 8 am in garden. An adult, healthy and walking across lawn from wildlife area of garden.	<a href="#">D1117/001/01</a>	Bern, S7, LBAP[ANG, CON, FLI, GWY]	1
<i>Erinaceus europaeus</i> (Hedgehog / Draenog)	<a href="#">SJ243661</a>	02/06/2020	Recorder Name Withheld		Live Sighting	Newbrighton Road, Sychdyn, CH76EF		<a href="#">D1688/005/01</a>	Bern, S7, LBAP[ANG, CON, FLI, GWY]	3
<i>Erinaceus europaeus</i> (Hedgehog / Draenog)	<a href="#">SJ245663</a>	25/09/2016	Recorder Name Withheld		Live Sighting	Llys-y-Wern		<a href="#">D1688/004/01</a>	Bern, S7, LBAP[ANG, CON, FLI, GWY]	3
<i>Erinaceus europaeus</i> (Hedgehog / Draenog)	<a href="#">SJ256646</a>	21/07/2019	Recorder Name Withheld		Live Sighting	Heol Fammau		<a href="#">D1688/004/01</a>	Bern, S7, LBAP[ANG, CON, FLI, GWY]	3
<i>Erinaceus europaeus</i> (Hedgehog / Draenog)	<a href="#">SJ243662</a>	14/04/2020	Recorder Name Withheld		Live Sighting	Wats Dyke Way		<a href="#">D1688/005/01</a>	Bern, S7, LBAP[ANG, CON, FLI, GWY]	3
<i>Erinaceus europaeus</i> (Hedgehog / Draenog)	<a href="#">SJ244663</a>	01/08/2002	Recorder Name Withheld	1		CH7 6BJ	Alive	<a href="#">D0971/001/01</a>	Bern, S7, LBAP[ANG, CON, FLI, GWY]	4
<i>Erinaceus europaeus</i> (Hedgehog / Draenog)	<a href="#">SJ242661</a>	01/06/2002	Recorder Name Withheld	1		6, Ffordd Dwal, Sychdyn	Alive	<a href="#">D0971/001/01</a>	Bern, S7, LBAP[ANG, CON, FLI, GWY]	4
<i>Erinaceus europaeus</i> (Hedgehog / Draenog)	<a href="#">SJ241661</a> (Selected from Interactive Map)	07/07/2016	Recorder Name Withheld	1 Adult		Sychdyn	Road kill	<a href="#">D1117/001/01</a>	Bern, S7, LBAP[ANG, CON, FLI, GWY]	4
<i>Erinaceus europaeus</i> (Hedgehog / Draenog)	<a href="#">SJ242649</a> (Selected from Interactive Map)	12/04/2016	Recorder Name Withheld	1 Adult	Dead on road	Mold	Time of sighting: 15.55	<a href="#">D1383/001/01</a>	Bern, S7, LBAP[ANG, CON, FLI, GWY]	4



Species Name	Grid Reference	Date	Recorder(s)	Abundance	Record Type	Site Name	Comments	Dataset ID	Lists	V
<i>Erinaceus europaeus</i> (Hedgehog / Draenog)	<a href="#">SJ244646</a> (Selected from Interactive Map)	04/07/2018	Recorder Name Withheld	1 Adult	Live Sighting	Ch7 1lt	Captured on trail cam; Time of sighting: 2300 hrs.; Habitat: Garden	<a href="#">D1383/001/01</a>	Bern, S7, LBAP[ANG, CON, FLI, GWY]	4
<i>Erinaceus europaeus</i> (Hedgehog / Draenog)	<a href="#">SJ241662</a> (Observation Point Grid Reference)	2 records, between 24/09/2014 and 26/09/2014	Recorder Name Withheld	1	Live Sighting	43 Blackbrook Sychdyn	Walking across drive; Time of sighting: 22:30; Habitat: Garden; Walking across patio; Time of sighting: 23:15; Habitat: Garden	<a href="#">D1383/001/01</a>	Bern, S7, LBAP[ANG, CON, FLI, GWY]	4
<i>Erinaceus europaeus</i> (Hedgehog / Draenog)	<a href="#">SJ245645</a>	05/07/2002	Recorder Name Withheld	1		Ffordd Argoed, CH7	Dead	<a href="#">D0971/001/01</a>	Bern, S7, LBAP[ANG, CON, FLI, GWY]	4
<i>Erinaceus europaeus</i> (Hedgehog / Draenog)	<a href="#">SJ259645</a>	16/06/2018	Recorder Name Withheld		Live Sighting	Hill View		<a href="#">D1688/004/01</a>	Bern, S7, LBAP[ANG, CON, FLI, GWY]	3
<i>Erinaceus europaeus</i> (Hedgehog / Draenog)	<a href="#">SJ243665</a>	2 records, between 25/03/2003 and 10/04/2003	Recorder Name Withheld	1		Sychdyn by school	Dead	<a href="#">D0971/001/01</a>	Bern, S7, LBAP[ANG, CON, FLI, GWY]	4
<i>Erinaceus europaeus</i> (Hedgehog / Draenog)	<a href="#">SJ239660</a>	01/09/2002	Recorder Name Withheld	1		Ch7 6lt	Alive	<a href="#">D0971/001/01</a>	Bern, S7, LBAP[ANG, CON, FLI, GWY]	4
<i>Erinaceus europaeus</i> (Hedgehog / Draenog)	<a href="#">SJ24546445</a> (Selected from Interactive Map)	08/09/2017	Recorder Name Withheld	1 Juvenile	Live Sighting	2 West View, Mynydd Isa, Mold	Female 240g lying out in the day. Brought to Hedgehog Help Prestatyn. Covered in over 100 ticks. Roundworm and lungworm seen in faeces under microscope. Treatments, heat, fluids commenced.; Time of sighting: 11.00; Habitat: Garden	<a href="#">D1383/001/01</a>	Bern, S7, LBAP[ANG, CON, FLI, GWY]	4
<i>Erinaceus europaeus</i> (Hedgehog / Draenog)	<a href="#">SJ261645</a>	2014	Recorder Name Withheld	2	Live Sighting			<a href="#">D1574/001/03</a>	Bern, S7, LBAP[ANG, CON, FLI, GWY]	3
<i>Erinaceus europaeus</i> (Hedgehog / Draenog)	<a href="#">SJ260643</a>	2 records, between 01/04/2018 and 17/04/2019	Recorder Name Withheld		Live Sighting	Alwen Ave		<a href="#">D1688/004/01</a>	Bern, S7, LBAP[ANG, CON, FLI, GWY]	3
<i>Erinaceus europaeus</i> (Hedgehog / Draenog)	<a href="#">SJ255640</a>	12/06/2008	Recorder Name Withheld			6 Penymaes, Mynydd Isa, Mold	Garden Wildlife Record. Grid reference calculated from post code CH7 6YL, using Streetmap.	<a href="#">D1117/001/01</a>	Bern, S7, LBAP[ANG, CON, FLI, GWY]	4
<i>Erinaceus europaeus</i> (Hedgehog / Draenog)	<a href="#">SJ260641</a>	Summer 2002	Recorder Name Withheld	1		CH7 6UL	Alive	<a href="#">D0971/001/01</a>	Bern, S7, LBAP[ANG, CON, FLI, GWY]	4
<i>Erinaceus europaeus</i> (Hedgehog / Draenog)	<a href="#">SJ26036411</a> (Selected from Interactive Map)	31/05/2020	Recorder Name Withheld	1 Juvenile	Live Sighting	Ch7 6ul	435g male lying out in the sun, collapsed. Now at HHP. Dehydrated, thin and poo shows high Roundworm burden.; Time of sighting: 15.00; Habitat: Garden	<a href="#">D1383/001/01</a>	Bern, S7, LBAP[ANG, CON, FLI, GWY]	1
<i>Erinaceus europaeus</i> (Hedgehog / Draenog)	<a href="#">SJ254638</a>	13/08/2003	Recorder Name Withheld	1		36, Mwch-Y-Nant, Mynydd Isa, Mold-Wylfa Avenue	Dead	<a href="#">D0971/001/01</a>	Bern, S7, LBAP[ANG, CON, FLI, GWY]	4
<i>Erinaceus europaeus</i> (Hedgehog / Draenog)	<a href="#">SJ240642</a>	2 records, between 13/06/2017 and 01/10/2017	Recorder Name Withheld		Live Sighting	Bypass Rd		<a href="#">D1688/004/01</a>	Bern, S7, LBAP[ANG, CON, FLI, GWY]	3
<i>Erinaceus europaeus</i> (Hedgehog / Draenog)	<a href="#">SJ247638</a>	13/08/2020	Recorder Name Withheld	1 pre-adult		River Alyn Mold, pen y bont		<a href="#">D1964/001/01</a>	Bern, S7, LBAP[ANG, CON, FLI, GWY]	3
<i>Erinaceus europaeus</i> (Hedgehog / Draenog)	<a href="#">SJ241641</a>	12/03/2019	Recorder Name Withheld		Live Sighting	St David's Ln		<a href="#">D1688/004/01</a>	Bern, S7, LBAP[ANG, CON, FLI, GWY]	3
<i>Erinaceus europaeus</i> (Hedgehog / Draenog)	<a href="#">SJ256638</a>	Summer 2003	Recorder Name Withheld	3-4		90, Mold Road, Mynydd Isa, CH7 6TF	One adult and 2-3 young, alive	<a href="#">D0971/001/01</a>	Bern, S7, LBAP[ANG, CON, FLI, GWY]	4
<i>Erinaceus europaeus</i> (Hedgehog / Draenog)	<a href="#">SJ263641</a>	23/04/2020	Recorder Name Withheld		Live Sighting	Highfield Avenue		<a href="#">D1688/005/01</a>	Bern, S7, LBAP[ANG, CON, FLI, GWY]	3
<i>Erinaceus europaeus</i> (Hedgehog / Draenog)	<a href="#">SJ245638</a>	27/06/2007	Recorder Name Withheld	1		Mold	Adult dead on Wrexham Road	<a href="#">D1117/001/01</a>	Bern, S7, LBAP[ANG, CON, FLI, GWY]	4

Species Name	Grid Reference	Date	Recorder(s)	Abundance	Record Type	Site Name	Comments	Dataset ID	Lists	V
<i>Erinaceus europaeus</i> (Hedgehog / Draenog)	<a href="#">SJ24366390</a> (Selected from Interactive Map)	20/07/2019	Recorder Name Withheld	1 Adult	Dead on road	Chester Road Mold	Time of sighting: 10.30; Habitat: Garden	<a href="#">D1383/001/01</a>	Bern, S7, LBAP[ANG, CON, FLI, GWY]	1
<i>Erinaceus europaeus</i> (Hedgehog / Draenog)	<a href="#">SJ24346391</a> (Selected from Interactive Map)	July 2019	Recorder Name Withheld	1	Dead on road	Mold a541		<a href="#">D1383/001/01</a>	Bern, S7, LBAP[ANG, CON, FLI, GWY]	1
<i>Erinaceus europaeus</i> (Hedgehog / Draenog)	<a href="#">SJ263640</a>	23/05/2020	Recorder Name Withheld		Live Sighting	Highfield Avenue, Mynydd Isa		<a href="#">D1688/005/01</a>	Bern, S7, LBAP[ANG, CON, FLI, GWY]	3
<i>Erinaceus europaeus</i> (Hedgehog / Draenog)	<a href="#">SJ23626431</a> (Selected from Interactive Map)	19/04/2020	Recorder Name Withheld	1 Juvenile	Live Sighting	12 Shire view, Mold, Flintshire. CH7 1DG	295g Male. Collapsed. Green poo. Brought to HHP. Died within the hour.; Time of sighting: 14.00; Habitat: Garden	<a href="#">D1383/001/01</a>	Bern, S7, LBAP[ANG, CON, FLI, GWY]	1
<i>Erinaceus europaeus</i> (Hedgehog / Draenog)	<a href="#">SJ270646</a>	22/04/2019	Recorder Name Withheld		Live Sighting	Birkdale Ave		<a href="#">D1688/004/01</a>	Bern, S7, LBAP[ANG, CON, FLI, GWY]	3
<i>Erinaceus europaeus</i> (Hedgehog / Draenog)	<a href="#">SJ239639</a>	03/10/2003	Recorder Name Withheld	1		CCW Victoria House, Grosevnor Street, Mold, CH7 1EJ	Alive	<a href="#">D0971/001/01</a>	Bern, S7, LBAP[ANG, CON, FLI, GWY]	4
<i>Erinaceus europaeus</i> (Hedgehog / Draenog)	<a href="#">SJ237640</a>	01/08/2002	Recorder Name Withheld	1		Mold town centre, CH7	Alive	<a href="#">D0971/001/01</a>	Bern, S7, LBAP[ANG, CON, FLI, GWY]	4
<i>Erinaceus europaeus</i> (Hedgehog / Draenog)	<a href="#">SJ2665</a>	18/08/1966	Recorder Name Withheld			New Brighton		<a href="#">D1072/001/02</a>	Bern, S7, LBAP[ANG, CON, FLI, GWY]	3
<i>Erinaceus europaeus</i> (Hedgehog / Draenog)	<a href="#">SJ2364</a>	13 records, between 2005 and 04/08/2013	Recorder Name Withheld				Brought into Wrexham HH Rescue ctr. Mammal Society (Mammal Atlas); Brought in to Wrexham HH Rescue. Mammal Society (Mammal Atlas); Brought into Wrexham HH rescue. Mammal Society (Mammal Atlas); Babies Brought into Wrexham hedgehog rescue centre. Mammal Society (Mammal Atlas); Brought into Wrexham he...	<a href="#">D1847/001/01</a> , <a href="#">D1844/001/03</a>	Bern, S7, LBAP[ANG, CON, FLI, GWY]	4
<i>Erinaceus europaeus</i> (Hedgehog / Draenog)	<a href="#">SJ2563</a>	2005	Recorder Name Withheld					<a href="#">D1847/001/01</a>	Bern, S7, LBAP[ANG, CON, FLI, GWY]	4
<i>Erinaceus europaeus</i> (Hedgehog / Draenog)	<a href="#">SJ2463</a>	2006	Recorder Name Withheld	1 adult				<a href="#">D1847/001/01</a>	Bern, S7, LBAP[ANG, CON, FLI, GWY]	4
<i>Erinaceus europaeus</i> (Hedgehog / Draenog)	<a href="#">SJ2367</a>	2006	Recorder Name Withheld	1 adult				<a href="#">D1847/001/01</a>	Bern, S7, LBAP[ANG, CON, FLI, GWY]	4
<i>Erinaceus europaeus</i> (Hedgehog / Draenog)	<a href="#">SJ2363</a>	2 records, between 2005 and 2006	Recorder Name Withheld	2 juv				<a href="#">D1847/001/01</a>	Bern, S7, LBAP[ANG, CON, FLI, GWY]	4
<i>Lepus europaeus</i> (Hare / Ysgyfarnog)	<a href="#">SJ259654</a>	31/03/2005	Recorder Name Withheld	1		Mold	Alive. Pasture	<a href="#">D0108/001/03</a>	S7, LBAP[ANG, CON, DEN, FLI, GWY, SNP]	4
<i>Lepus europaeus</i> (Hare / Ysgyfarnog)	<a href="#">SJ256662</a> (Estimated (Centroid of Site))	2005 approx	Recorder Name Withheld				Shoot Size Range: 0-3km	<a href="#">D0132/001/02</a>	S7, LBAP[ANG, CON, DEN, FLI, GWY, SNP]	4
<i>Lepus europaeus</i> (Hare / Ysgyfarnog)	<a href="#">SJ243674</a> (Estimated (Centroid of Site))	2005 approx	Recorder Name Withheld				Shoot Size Range: 0-3km	<a href="#">D0132/001/02</a>	S7, LBAP[ANG, CON, DEN, FLI, GWY, SNP]	4
<i>Lepus europaeus</i> (Hare / Ysgyfarnog)	<a href="#">SJ233666</a>	2 records, both on 01/11/1996	Recorder Name Withheld	2; 1		Mold	Alive. Seen regularly = No. Pasture w/ surrounding woodland; Dead. Seen regularly = No. Pasture w/ surrounding woodland	<a href="#">D0108/001/03</a>	S7, LBAP[ANG, CON, DEN, FLI, GWY, SNP]	4
<i>Lepus europaeus</i> (Hare / Ysgyfarnog)	<a href="#">SJ259635</a> (Selected from Interactive Map)	02/03/2016	Recorder Name Withheld	3 Adult		Buckley	2.45pm 2 sitting in forms, (1 right by hedge). 3rd loping round field quite near to first garden.	<a href="#">D1117/001/01</a>	S7, LBAP[ANG, CON, DEN, FLI, GWY, SNP]	4
<i>Lepus europaeus</i> (Hare / Ysgyfarnog)	<a href="#">SJ2764</a>	01/05/2005	Recorder Name Withheld	3		Buckley	Alive	<a href="#">D0108/001/03</a>	S7, LBAP[ANG, CON, DEN, FLI, GWY, SNP]	4

Species Name	Grid Reference	Date	Recorder(s)	Abundance	Record Type	Site Name	Comments	Dataset ID	Lists	V
<i>Lutra lutra</i> (Otter / Dyfrgi)	<a href="#">SJ2464</a>	2 records, both on 20/02/2001	Recorder Name Withheld		Dung/Droppings/ Frass/Pellet, etc.; Field record	Site Name Withheld	Comments Withheld	<a href="#">D1118/006/01</a> , <a href="#">D0969/001/05</a>	Bern, CITES, EPS, HDir, RD2(UK), S7, WCA5, LBAP[ANG, CON, DEN, FLI, GWY, SNP, WRE]	4
<i>Lutra lutra</i> (Otter / Dyfrgi)	<a href="#">SJ2464</a>	20/02/2001	Recorder Name Withheld		Artificial holt	Site Name Withheld	Comments Withheld	<a href="#">D1118/006/01</a>	Bern, CITES, EPS, HDir, RD2(UK), S7, WCA5, LBAP[ANG, CON, DEN, FLI, GWY, SNP, WRE]	4
<i>Lutra lutra</i> (Otter / Dyfrgi)	<a href="#">SJ2464</a>	08/09/2014 - 26/09/2014	Recorder Name Withheld	1	Dung/Droppings/ Frass/Pellet, etc.	Site Name Withheld	Comments Withheld	<a href="#">D1927/001/01</a>	Bern, CITES, EPS, HDir, RD2(UK), S7, WCA5, LBAP[ANG, CON, DEN, FLI, GWY, SNP, WRE]	3
<i>Lutra lutra</i> (Otter / Dyfrgi)	<a href="#">SJ2464</a> (Selected from <i>Interactive Map</i> )	04/10/2011	Recorder Name Withheld	1	Dung/Droppings/ Frass/Pellet, etc.	Site Name Withheld	Comments Withheld	<a href="#">D1331/002/01</a>	Bern, CITES, EPS, HDir, RD2(UK), S7, WCA5, LBAP[ANG, CON, DEN, FLI, GWY, SNP, WRE]	4
<i>Lutra lutra</i> (Otter / Dyfrgi)	<a href="#">SJ2464</a>	4 records, all on 19/03/1998	Recorder Name Withheld		Dung/Droppings/ Frass/Pellet, etc.; Field record	Site Name Withheld	Comments Withheld	<a href="#">D1118/006/01</a> , <a href="#">D1153/001/02</a> , <a href="#">D0026/022/01</a> , <a href="#">D0969/001/05</a>	Bern, CITES, EPS, HDir, RD2(UK), S7, WCA5, LBAP[ANG, CON, DEN, FLI, GWY, SNP, WRE]	4
<i>Lutra lutra</i> (Otter / Dyfrgi)	<a href="#">SJ2464</a> (Selected from <i>Interactive Map</i> )	23/02/2016	Recorder Name Withheld	1 Droppings	Dung/Droppings/ Frass/Pellet, etc.	Site Name Withheld	Comments Withheld	<a href="#">D1331/002/01</a>	Bern, CITES, EPS, HDir, RD2(UK), S7, WCA5, LBAP[ANG, CON, DEN, FLI, GWY, SNP, WRE]	4
<i>Lutra lutra</i> (Otter / Dyfrgi)	<a href="#">SJ2464</a> (Supplied by <i>Original Recorder</i> (Checked))	5 records, all on 19/03/1998	Recorder Name Withheld		Dung/Droppings/ Frass/Pellet, etc.; Holt; Field record	Site Name Withheld	Comments Withheld	<a href="#">D0026/022/01</a> , <a href="#">D1153/001/02</a> , <a href="#">D1118/006/01</a> , <a href="#">D0969/001/05</a>	Bern, CITES, EPS, HDir, RD2(UK), S7, WCA5, LBAP[ANG, CON, DEN, FLI, GWY, SNP, WRE]	3
<i>Lutra lutra</i> (Otter / Dyfrgi)	<a href="#">SJ2464</a>	3 records, between 19/03/1998 and 20/02/2001	Recorder Name Withheld		Dung/Droppings/ Frass/Pellet, etc.; Field record	Site Name Withheld	Comments Withheld	<a href="#">D1118/006/01</a> , <a href="#">D0969/001/05</a>	Bern, CITES, EPS, HDir, RD2(UK), S7, WCA5, LBAP[ANG, CON, DEN, FLI, GWY, SNP, WRE]	4
<i>Lutra lutra</i> (Otter / Dyfrgi)	<a href="#">SJ2463</a>	2 records, both on 20/02/2001	Recorder Name Withheld		Dung/Droppings/ Frass/Pellet, etc.; Field record	Site Name Withheld	Comments Withheld	<a href="#">D1118/006/01</a> , <a href="#">D0969/001/05</a>	Bern, CITES, EPS, HDir, RD2(UK), S7, WCA5, LBAP[ANG, CON, DEN, FLI, GWY, SNP, WRE]	4
<i>Lutra lutra</i> (Otter / Dyfrgi)	<a href="#">SJ2463</a> (Selected from <i>Interactive Map</i> )	23/02/2016	Recorder Name Withheld	1 Droppings	Dung/Droppings/ Frass/Pellet, etc.	Site Name Withheld	Comments Withheld	<a href="#">D1331/002/01</a>	Bern, CITES, EPS, HDir, RD2(UK), S7, WCA5, LBAP[ANG, CON, DEN, FLI, GWY, SNP, WRE]	4
<i>Lutra lutra</i> (Otter / Dyfrgi)	<a href="#">SJ2463</a>	20/02/2001	Recorder Name Withheld		Holt	Site Name Withheld	Comments Withheld	<a href="#">D1118/006/01</a>	Bern, CITES, EPS, HDir, RD2(UK), S7, WCA5, LBAP[ANG, CON, DEN, FLI, GWY, SNP, WRE]	4
<i>Lutra lutra</i> (Otter / Dyfrgi)	<a href="#">SJ2463</a>	Summer 2006	Recorder Name Withheld	3		Site Name Withheld	Comments Withheld	<a href="#">D0060/001/01</a>	Bern, CITES, EPS, HDir, RD2(UK), S7, WCA5, LBAP[ANG, CON, DEN, FLI, GWY, SNP, WRE]	4
<i>Lutra lutra</i> (Otter / Dyfrgi)	<a href="#">SJ2463</a>	08/09/2014 - 26/09/2014	Recorder Name Withheld	1	Dung/Droppings/ Frass/Pellet, etc.	Site Name Withheld	Comments Withheld	<a href="#">D1927/001/01</a>	Bern, CITES, EPS, HDir, RD2(UK), S7, WCA5, LBAP[ANG, CON, DEN, FLI, GWY, SNP, WRE]	3



Species Name	Grid Reference	Date	Recorder(s)	Abundance	Record Type	Site Name	Comments	Dataset ID	Lists	V
<i>Lutra lutra</i> (Otter / Dyfrgi)	<a href="#">SJ2365</a> (Selected from Interactive Map)	01/06/2017	Recorder Name Withheld	1 Droppings	Dung/Droppings/ Frass/Pellet, etc.	Site Name Withheld	Comments Withheld	<a href="#">D1117/001/01</a>	Bern, CITES, EPS, HDir, RD2(UK), S7, WCA5, LBAP[ANG, CON, DEN, FLI, GWY, SNP, WRE]	4
<i>Meles meles</i> (Badger / Mochyn Daear)	<a href="#">SJ2565</a>	10/03/1996	Recorder Name Withheld		Badger Sett	Site Name Withheld	Comments Withheld	<a href="#">D0059/001/03</a>	Bern, PBA, LBAP[CON, DEN, FLI, WRE]	3
<i>Meles meles</i> (Badger / Mochyn Daear)	<a href="#">SJ2565</a>	10/03/1996	Recorder Name Withheld		Badger Sett	Site Name Withheld	Comments Withheld	<a href="#">D0059/001/03</a>	Bern, PBA, LBAP[CON, DEN, FLI, WRE]	3
<i>Meles meles</i> (Badger / Mochyn Daear)	<a href="#">SJ2465</a>	19/02/2001	Recorder Name Withheld		Badger Sett	Site Name Withheld	Comments Withheld	<a href="#">D0059/001/03</a>	Bern, PBA, LBAP[CON, DEN, FLI, WRE]	3
<i>Meles meles</i> (Badger / Mochyn Daear)	<a href="#">SJ2565</a>	19/02/2001	Recorder Name Withheld		Badger Sett	Site Name Withheld	Comments Withheld	<a href="#">D0059/001/03</a>	Bern, PBA, LBAP[CON, DEN, FLI, WRE]	3
<i>Meles meles</i> (Badger / Mochyn Daear)	<a href="#">SJ2465</a>	10/03/1996	Recorder Name Withheld		Badger Sett	Site Name Withheld	Comments Withheld	<a href="#">D0059/001/03</a>	Bern, PBA, LBAP[CON, DEN, FLI, WRE]	3
<i>Meles meles</i> (Badger / Mochyn Daear)	<a href="#">SJ2565</a>	10/03/1996	Recorder Name Withheld		Badger Sett	Site Name Withheld	Comments Withheld	<a href="#">D0059/001/03</a>	Bern, PBA, LBAP[CON, DEN, FLI, WRE]	3
<i>Meles meles</i> (Badger / Mochyn Daear)	<a href="#">SJ2465</a>	19/02/2001	Recorder Name Withheld		Badger Sett	Site Name Withheld	Comments Withheld	<a href="#">D0059/001/03</a>	Bern, PBA, LBAP[CON, DEN, FLI, WRE]	3
<i>Meles meles</i> (Badger / Mochyn Daear)	<a href="#">SJ2465</a>	19/02/2001	Recorder Name Withheld		Badger Sett	Site Name Withheld	Comments Withheld	<a href="#">D0059/001/03</a>	Bern, PBA, LBAP[CON, DEN, FLI, WRE]	3
<i>Meles meles</i> (Badger / Mochyn Daear)	<a href="#">SJ2464</a> (Selected from Interactive Map)	15/07/2017	Recorder Name Withheld	1 Adult	Dead on road	Site Name Withheld	Comments Withheld	<a href="#">D1117/001/01</a>	Bern, PBA, LBAP[CON, DEN, FLI, WRE]	4
<i>Meles meles</i> (Badger / Mochyn Daear)	<a href="#">SJ2666</a>	08/04/2010	Recorder Name Withheld	2 Adult		Site Name Withheld	Comments Withheld	<a href="#">D1117/001/01</a>	Bern, PBA, LBAP[CON, DEN, FLI, WRE]	4
<i>Meles meles</i> (Badger / Mochyn Daear)	<a href="#">SJ2464</a>	21/01/2002	Recorder Name Withheld		Badger Sett	Site Name Withheld	Comments Withheld	<a href="#">D0059/001/03</a>	Bern, PBA, LBAP[CON, DEN, FLI, WRE]	3
<i>Meles meles</i> (Badger / Mochyn Daear)	<a href="#">SJ2466</a>	18/11/2017	Recorder Name Withheld		Badger Sett	Site Name Withheld	Comments Withheld	<a href="#">D0059/001/03</a>	Bern, PBA, LBAP[CON, DEN, FLI, WRE]	3
<i>Meles meles</i> (Badger / Mochyn Daear)	<a href="#">SJ2466</a>	18/11/2017	Recorder Name Withheld		Badger Sett	Site Name Withheld	Comments Withheld	<a href="#">D0059/001/03</a>	Bern, PBA, LBAP[CON, DEN, FLI, WRE]	3
<i>Meles meles</i> (Badger / Mochyn Daear)	<a href="#">SJ2464</a> (Selected from Interactive Map)	2 records, between 11/07/2018 and 14/07/2018	Recorder Name Withheld	1 Adult	Tracks/Trail	Site Name Withheld	Comments Withheld	<a href="#">D1117/001/01</a>	Bern, PBA, LBAP[CON, DEN, FLI, WRE]	4
<i>Meles meles</i> (Badger / Mochyn Daear)	<a href="#">SJ2466</a>	2 records, between 17/10/2017 and 18/11/2017	Recorder Name Withheld		Badger Sett	Site Name Withheld	Comments Withheld	<a href="#">D0059/001/03</a>	Bern, PBA, LBAP[CON, DEN, FLI, WRE]	3
<i>Meles meles</i> (Badger / Mochyn Daear)	<a href="#">SJ2466</a> (Selected from Interactive Map)	18/07/2017	Recorder Name Withheld	1 Nest		Site Name Withheld	Comments Withheld	<a href="#">D1117/001/01</a>	Bern, PBA, LBAP[CON, DEN, FLI, WRE]	4
<i>Meles meles</i> (Badger / Mochyn Daear)	<a href="#">SJ2466</a> (Selected from Interactive Map)	18/07/2017	Recorder Name Withheld	1 Burrow		Site Name Withheld	Comments Withheld	<a href="#">D1117/001/01</a>	Bern, PBA, LBAP[CON, DEN, FLI, WRE]	4
<i>Meles meles</i> (Badger / Mochyn Daear)	<a href="#">SJ2466</a>	17/10/2017	Recorder Name Withheld		Badger Sett	Site Name Withheld	Comments Withheld	<a href="#">D0059/001/03</a>	Bern, PBA, LBAP[CON, DEN, FLI, WRE]	3
<i>Meles meles</i> (Badger / Mochyn Daear)	<a href="#">SJ2466</a>	17/10/2017	Recorder Name Withheld		Badger Sett	Site Name Withheld	Comments Withheld	<a href="#">D0059/001/03</a>	Bern, PBA, LBAP[CON, DEN, FLI, WRE]	3
<i>Meles meles</i> (Badger / Mochyn Daear)	<a href="#">SJ2666</a> (Approximate)	09/08/2018	Recorder Name Withheld	4 Droppings	Dung/Droppings/ Frass/Pellet, etc.	Site Name Withheld	Comments Withheld	<a href="#">D1531/001/01</a>	Bern, PBA, LBAP[CON, DEN, FLI, WRE]	4

Species Name	Grid Reference	Date	Recorder(s)	Abundance	Record Type	Site Name	Comments	Dataset ID	Lists	V
<i>Meles meles</i> (Badger / Mochyn Daear)	<a href="#">SJ2666</a>	10/04/2004	Recorder Name Withheld		Badger Sett	Site Name Withheld	Comments Withheld	<a href="#">D0059/001/03</a>	Bern, PBA, LBAP[CON, DEN, FLI, WRE]	3
<i>Meles meles</i> (Badger / Mochyn Daear)	<a href="#">SJ2666</a>	25/03/2011	Recorder Name Withheld		Badger Sett	Site Name Withheld	Comments Withheld	<a href="#">D0059/001/03</a>	Bern, PBA, LBAP[CON, DEN, FLI, WRE]	3
<i>Meles meles</i> (Badger / Mochyn Daear)	<a href="#">SJ2365</a> (Estimated (Centroid of Site))	24/06/1999	Recorder Name Withheld			Site Name Withheld	Comments Withheld	<a href="#">D0227/002/01</a>	Bern, PBA, LBAP[CON, DEN, FLI, WRE]	4
<i>Meles meles</i> (Badger / Mochyn Daear)	<a href="#">SJ2564</a>	10/02/2004	Recorder Name Withheld		Badger Sett	Site Name Withheld	Comments Withheld	<a href="#">D0059/001/03</a>	Bern, PBA, LBAP[CON, DEN, FLI, WRE]	3
<i>Meles meles</i> (Badger / Mochyn Daear)	<a href="#">SJ2563</a>	10/02/2004	Recorder Name Withheld		Badger Sett	Site Name Withheld	Comments Withheld	<a href="#">D0059/001/03</a>	Bern, PBA, LBAP[CON, DEN, FLI, WRE]	3
<i>Meles meles</i> (Badger / Mochyn Daear)	<a href="#">SJ2365</a>	1983	Recorder Name Withheld		Badger Sett	Site Name Withheld	Comments Withheld	<a href="#">D0059/001/03</a>	Bern, PBA, LBAP[CON, DEN, FLI, WRE]	3
<i>Meles meles</i> (Badger / Mochyn Daear)	<a href="#">SJ2567</a>	December 2002	Recorder Name Withheld		Badger Sett	Site Name Withheld	Comments Withheld	<a href="#">D0059/001/03</a>	Bern, PBA, LBAP[CON, DEN, FLI, WRE]	3
<i>Meles meles</i> (Badger / Mochyn Daear)	<a href="#">SJ2666</a>	30/09/2007	Recorder Name Withheld		Badger Sett	Site Name Withheld	Comments Withheld	<a href="#">D0059/001/03</a>	Bern, PBA, LBAP[CON, DEN, FLI, WRE]	3
<i>Meles meles</i> (Badger / Mochyn Daear)	<a href="#">SJ2666</a>	30/09/2007	Recorder Name Withheld		Badger Sett	Site Name Withheld	Comments Withheld	<a href="#">D0059/001/03</a>	Bern, PBA, LBAP[CON, DEN, FLI, WRE]	3
<i>Meles meles</i> (Badger / Mochyn Daear)	<a href="#">SJ2567</a>	07/10/2005	Recorder Name Withheld		Badger Sett	Site Name Withheld	Comments Withheld	<a href="#">D0059/001/03</a>	Bern, PBA, LBAP[CON, DEN, FLI, WRE]	3
<i>Meles meles</i> (Badger / Mochyn Daear)	<a href="#">SJ2567</a>	December 2002	Recorder Name Withheld		Badger Sett	Site Name Withheld	Comments Withheld	<a href="#">D0059/001/03</a>	Bern, PBA, LBAP[CON, DEN, FLI, WRE]	3
<i>Meles meles</i> (Badger / Mochyn Daear)	<a href="#">SJ2666</a>	30/09/2007	Recorder Name Withheld		Badger Sett	Site Name Withheld	Comments Withheld	<a href="#">D0059/001/03</a>	Bern, PBA, LBAP[CON, DEN, FLI, WRE]	3
<i>Meles meles</i> (Badger / Mochyn Daear)	<a href="#">SJ2467</a>	17/12/2002	Recorder Name Withheld		Badger Sett	Site Name Withheld	Comments Withheld	<a href="#">D0059/001/03</a>	Bern, PBA, LBAP[CON, DEN, FLI, WRE]	3
<i>Meles meles</i> (Badger / Mochyn Daear)	<a href="#">SJ2666</a>	30/09/2007	Recorder Name Withheld		Badger Sett	Site Name Withheld	Comments Withheld	<a href="#">D0059/001/03</a>	Bern, PBA, LBAP[CON, DEN, FLI, WRE]	3
<i>Meles meles</i> (Badger / Mochyn Daear)	<a href="#">SJ2366</a>	1992	Recorder Name Withheld		Badger Sett	Site Name Withheld	Comments Withheld	<a href="#">D0059/001/03</a>	Bern, PBA, LBAP[CON, DEN, FLI, WRE]	3
<i>Meles meles</i> (Badger / Mochyn Daear)	<a href="#">SJ2764</a>	26/02/2007	Recorder Name Withheld		Badger Sett	Site Name Withheld	Comments Withheld	<a href="#">D0059/001/03</a>	Bern, PBA, LBAP[CON, DEN, FLI, WRE]	3
<i>Meles meles</i> (Badger / Mochyn Daear)	<a href="#">SJ2364</a>	18/10/2014	Recorder Name Withheld		Badger Sett	Site Name Withheld	Comments Withheld	<a href="#">D0059/001/03</a>	Bern, PBA, LBAP[CON, DEN, FLI, WRE]	3
<i>Meles meles</i> (Badger / Mochyn Daear)	<a href="#">SJ2764</a>	09/10/2002	Recorder Name Withheld		Badger Sett	Site Name Withheld	Comments Withheld	<a href="#">D0059/001/03</a>	Bern, PBA, LBAP[CON, DEN, FLI, WRE]	3
<i>Meles meles</i> (Badger / Mochyn Daear)	<a href="#">SJ2365</a>	12/04/2011	Recorder Name Withheld		Badger Sett	Site Name Withheld	Comments Withheld	<a href="#">D0059/001/03</a>	Bern, PBA, LBAP[CON, DEN, FLI, WRE]	3
<i>Meles meles</i> (Badger / Mochyn Daear)	<a href="#">SJ2467</a> (Supplied by Original Recorder (Approximate))	01/03/2013	Recorder Name Withheld	1 Adult		Site Name Withheld	Comments Withheld	<a href="#">D0059/006/01</a>	Bern, PBA, LBAP[CON, DEN, FLI, WRE]	3
<i>Meles meles</i> (Badger / Mochyn Daear)	<a href="#">SJ2764</a> (Estimated (From Recorder's Map))	2003 - 2005	Recorder Name Withheld	Burrow		Site Name Withheld	Comments Withheld	<a href="#">D0026/029/01</a>	Bern, PBA, LBAP[CON, DEN, FLI, WRE]	4



Species Name	Grid Reference	Date	Recorder(s)	Abundance	Record Type	Site Name	Comments	Dataset ID	Lists	V
<i>Meles meles</i> (Badger / Mochyn Daear)	<a href="#">SJ2663</a>	14/04/2015	Recorder Name Withheld			Site Name Withheld	Comments Withheld	<a href="#">D1669/001/01</a>	Bern, PBA, LBAP[CON, DEN, FLI, WRE]	4
<i>Meles meles</i> (Badger / Mochyn Daear)	<a href="#">SJ2364</a> (Selected from Interactive Map)	26/09/2020	Recorder Name Withheld	1	Live Sighting	Site Name Withheld	Comments Withheld	<a href="#">D1117/001/01</a>	Bern, PBA, LBAP[CON, DEN, FLI, WRE]	4
<i>Meles meles</i> (Badger / Mochyn Daear)	<a href="#">SJ2467</a>	06/04/2002	Recorder Name Withheld		Badger Sett	Site Name Withheld	Comments Withheld	<a href="#">D0059/001/03</a>	Bern, PBA, LBAP[CON, DEN, FLI, WRE]	3
<i>Meles meles</i> (Badger / Mochyn Daear)	<a href="#">SJ2764</a> (Supplied by Original Recorder (Checked))	2003 - 2005	Recorder Name Withheld	Burrow		Site Name Withheld	Comments Withheld	<a href="#">D0026/029/01</a>	Bern, PBA, LBAP[CON, DEN, FLI, WRE]	4
<i>Meles meles</i> (Badger / Mochyn Daear)	<a href="#">SJ2366</a>	10/03/2003	Recorder Name Withheld		Badger Sett	Site Name Withheld	Comments Withheld	<a href="#">D0059/001/03</a>	Bern, PBA, LBAP[CON, DEN, FLI, WRE]	3
<i>Meles meles</i> (Badger / Mochyn Daear)	<a href="#">SJ2463</a>	13/12/2006	Recorder Name Withheld	1		Site Name Withheld	Comments Withheld	<a href="#">D1117/001/01</a>	Bern, PBA, LBAP[CON, DEN, FLI, WRE]	4
<i>Mustela erminea</i> (Stoat / Carlwm)	<a href="#">SJ242667</a> (Selected from Interactive Map)	21/04/2017	Recorder Name Withheld	1		Sychdyn	Ran across road, 8:30 a.m.	<a href="#">D1117/001/01</a>	Bern, NRW, LBAP[ANG, CON, FLI]	4
<i>Mustela putorius</i> (Polecat / Ffwlbart)	<a href="#">SJ247651</a>	2 records, between 06/10/2004 and 11/10/2004	Recorder Name Withheld	1	Dead on road		Fairly undamaged	<a href="#">D1117/001/01</a> , <a href="#">D1200/001/01</a>	Bern, HDir, RD2(UK), S7, LBAP[CON, FLI, GWY, SNP]	4
<i>Mustela putorius</i> (Polecat / Ffwlbart)	<a href="#">SJ242647</a>	1976	Recorder Name Withheld			Lead Mill		<a href="#">D1072/001/02</a>	Bern, HDir, RD2(UK), S7, LBAP[CON, FLI, GWY, SNP]	3
<i>Mustela putorius</i> (Polecat / Ffwlbart)	<a href="#">SJ241645</a> (Selected from Interactive Map)	14/04/2016	Recorder Name Withheld	1 Adult		Mold	Roadkill - large male	<a href="#">D1117/001/01</a>	Bern, HDir, RD2(UK), S7, LBAP[CON, FLI, GWY, SNP]	4
<i>Mustela putorius</i> (Polecat / Ffwlbart)	<a href="#">SJ233646</a>	08/11/2015	Recorder Name Withheld		Live Sighting	Mold	Video taken. Classification: True polecat	<a href="#">D1544/002/01</a>	Bern, HDir, RD2(UK), S7, LBAP[CON, FLI, GWY, SNP]	4
<i>Mustela putorius</i> (Polecat / Ffwlbart)	<a href="#">SJ24326750</a>	2 records, both on 06/02/2007	Recorder Name Withheld	1; 1 Adult	Field record	Tyn y Caeau, Northop		<a href="#">D0060/001/01</a> , <a href="#">D0969/001/05</a>	Bern, HDir, RD2(UK), S7, LBAP[CON, FLI, GWY, SNP]	4
<i>Mustela putorius</i> (Polecat / Ffwlbart)	<a href="#">SJ2564</a>	20/04/2009	Recorder Name Withheld	1		Argoed Hall Farm, Mold	Found dead in field.	<a href="#">D1117/001/01</a>	Bern, HDir, RD2(UK), S7, LBAP[CON, FLI, GWY, SNP]	4
<i>Myotis</i> (Myotis Bat Species)	<a href="#">SJ2664</a>	5 records, between 30/08/2018 and 13/09/2018	Recorder Name Withheld	1	Bat Detector	Site Name Withheld	Comments Withheld	<a href="#">D1669/004/01</a>	Bern, EPS, HDir, WCA5, LBAP[ANG, DEN, FLI, SNP]	4
<i>Myotis</i> (Myotis Bat Species)	<a href="#">SJ2666</a>	08/05/2008	Recorder Name Withheld	11 Adult	Bat Detector	Site Name Withheld	Comments Withheld	<a href="#">D1398/001/01</a>	Bern, EPS, HDir, WCA5, LBAP[ANG, DEN, FLI, SNP]	4
<i>Myotis</i> (Myotis Bat Species)	<a href="#">SJ2663</a>	2 records, between 26/05/2015 and 22/06/2015	Recorder Name Withheld			Site Name Withheld	Comments Withheld	<a href="#">D1669/001/01</a>	Bern, EPS, HDir, WCA5, LBAP[ANG, DEN, FLI, SNP]	4
<i>Myotis daubentonii</i> (Daubenton's Bat / Ystum y Dwr)	<a href="#">SJ2666</a>	08/05/2008	Recorder Name Withheld	31 Adult	Bat Detector	Site Name Withheld	Comments Withheld	<a href="#">D1398/001/01</a>	Bern, EPS, HDir, RD2(UK), WCA5, LBAP[ANG, CON, DEN, FLI, GWY, SNP]	4
<i>Myotis daubentonii</i> (Daubenton's Bat / Ystum y Dwr)	<a href="#">SJ2666</a> (Selected from Interactive Map)	07/05/2019	Recorder Name Withheld	3 Age & Sex Unknown	Not Applicable	Site Name Withheld	Comments Withheld	<a href="#">D1320/014/01</a>	Bern, EPS, HDir, RD2(UK), WCA5, LBAP[ANG, CON, DEN, FLI, GWY, SNP]	4
<i>Myotis nattereri</i> (Natterer's Bat / Ystum Natterer)	<a href="#">SJ2664</a>	30/08/2018 - 12/09/2018	Recorder Name Withheld		Bat Detector	Site Name Withheld	Comments Withheld	<a href="#">D1669/004/01</a>	Bern, EPS, HDir, RD2(UK), WCA5, LBAP[ANG, CON, DEN, FLI, GWY, SNP]	4
<i>Neomys fodiens</i> (Water Shrew / Llyg y Dwr)	<a href="#">SJ2615166322</a> (GPS Reading)	28/04/2018	Recorder Name Withheld	1 Adult	Live Sighting	Maes Y Grug	Under reptile refuge	<a href="#">D1117/001/01</a>	Bern, LBAP[ANG, CON, FLI, GWY]	4

Species Name	Grid Reference	Date	Recorder(s)	Abundance	Record Type	Site Name	Comments	Dataset ID	Lists	V
<i>Neomys fodiens</i> (Water Shrew / Llyg y Dwr)	<a href="#">SJ26156657</a> (Selected from Interactive Map)	02/10/2011	Recorder Name Withheld	1 Adult	Live Sighting	Maes-y-grug	Under artificial refuge	<a href="#">D1117/001/01</a>	Bern, LBAP[ANG, CON, FLI, GWY]	4
<i>Neomys fodiens</i> (Water Shrew / Llyg y Dwr)	<a href="#">SJ26186655</a>	29/07/2010	Recorder Name Withheld	1 Adult		Maes-y-grug	Under reptile refuge in Juncus pasture	<a href="#">D1117/001/01</a>	Bern, LBAP[ANG, CON, FLI, GWY]	4
<i>Neomys fodiens</i> (Water Shrew / Llyg y Dwr)	<a href="#">SJ26216656</a> (Supplied by Original Recorder)	05/05/2016	Recorder Name Withheld	1		Maes y Grug SSSI		<a href="#">D1117/001/01</a>	Bern, LBAP[ANG, CON, FLI, GWY]	4
<i>Neovison vison</i> (American Mink / Minc)	<a href="#">SJ24836354</a>	24/04/2006	Recorder Name Withheld	1		Mold bypass	With Neil Culff, EnAgency	<a href="#">D0060/001/01</a>	INNS, WCA9	4
<i>Nyctalus noctula</i> (Noctule Bat / Ystlum Mawr)	<a href="#">SJ2664</a>	2 records, both on 30/08/2018	Recorder Name Withheld		Bat Detector	Site Name Withheld	Comments Withheld	<a href="#">D1669/004/01</a>	Bern, EPS, HDir, RD2(UK), S7, WCA5, LBAP[ANG, CON, DEN, FLI, GWY, SNP]	4
<i>Nyctalus noctula</i> (Noctule Bat / Ystlum Mawr)	<a href="#">SJ2666</a>	08/05/2008	Recorder Name Withheld	48 Adult	Bat Detector	Site Name Withheld	Comments Withheld	<a href="#">D1398/001/01</a>	Bern, EPS, HDir, RD2(UK), S7, WCA5, LBAP[ANG, CON, DEN, FLI, GWY, SNP]	4
<i>Nyctalus noctula</i> (Noctule Bat / Ystlum Mawr)	<a href="#">SJ2666</a> (Supplied by Original Recorder)	15/06/2011	Recorder Name Withheld	3	Live Sighting	Site Name Withheld	Comments Withheld	<a href="#">D1117/001/01</a>	Bern, EPS, HDir, RD2(UK), S7, WCA5, LBAP[ANG, CON, DEN, FLI, GWY, SNP]	4
<i>Nyctalus noctula</i> (Noctule Bat / Ystlum Mawr)	<a href="#">SJ2365</a>	14/07/2016	Recorder Name Withheld	1		Site Name Withheld	Comments Withheld	<a href="#">D1806/001/01</a>	Bern, EPS, HDir, RD2(UK), S7, WCA5, LBAP[ANG, CON, DEN, FLI, GWY, SNP]	4
<i>Nyctalus noctula</i> (Noctule Bat / Ystlum Mawr)	<a href="#">SJ2663</a>	2 records, between 26/05/2015 and 22/06/2015	Recorder Name Withheld			Site Name Withheld	Comments Withheld	<a href="#">D1669/001/01</a>	Bern, EPS, HDir, RD2(UK), S7, WCA5, LBAP[ANG, CON, DEN, FLI, GWY, SNP]	4
<i>Nyctalus noctula</i> (Noctule Bat / Ystlum Mawr)	<a href="#">SJ2666</a>	2 records, between 15/07/1998 and 28/07/1998	Recorder Name Withheld	2; 6		Site Name Withheld	Comments Withheld	<a href="#">D1682/001/03</a>	Bern, EPS, HDir, RD2(UK), S7, WCA5, LBAP[ANG, CON, DEN, FLI, GWY, SNP]	3
<i>Nyctalus noctula</i> (Noctule Bat / Ystlum Mawr)	<a href="#">SJ2463</a>	15/07/2016	Recorder Name Withheld	1		Site Name Withheld	Comments Withheld	<a href="#">D1682/001/03</a>	Bern, EPS, HDir, RD2(UK), S7, WCA5, LBAP[ANG, CON, DEN, FLI, GWY, SNP]	3
<i>Pipistrellus</i> (Pipistrellus Bat Species)	<a href="#">SJ2464</a> (Supplied by Original Recorder (Unchecked))	07/03/2005	Recorder Name Withheld	1 Male	Bat Rescue	Site Name Withheld	Comments Withheld	<a href="#">D0131/001/01</a>	EPS, WCA5, LBAP[ANG, DEN, FLI, SNP]	4
<i>Pipistrellus</i> (Pipistrellus Bat Species)	<a href="#">SJ2465</a>	04/08/2003	Recorder Name Withheld	1		Site Name Withheld	Comments Withheld	<a href="#">D1486/001/01</a>	EPS, WCA5, LBAP[ANG, DEN, FLI, SNP]	3
<i>Pipistrellus</i> (Pipistrellus Bat Species)	<a href="#">SJ2464</a> (Supplied by Original Recorder (Unchecked))	5 records, between 15/10/2001 and 16/08/2005	Recorder Name Withheld	1 Male; 1 Juvenile; 1; 1 Adult Male	Bat Rescue; Dead	Site Name Withheld	Comments Withheld	<a href="#">D0131/001/01</a>	EPS, WCA5, LBAP[ANG, DEN, FLI, SNP]	4
<i>Pipistrellus</i> (Pipistrellus Bat Species)	<a href="#">SJ2466</a>	24/06/2003	Recorder Name Withheld			Site Name Withheld	Comments Withheld	<a href="#">D1486/001/01</a>	EPS, WCA5, LBAP[ANG, DEN, FLI, SNP]	3
<i>Pipistrellus</i> (Pipistrellus Bat Species)	<a href="#">SJ2464</a> (Supplied by Original Recorder (Unchecked))	06/06/2005	Recorder Name Withheld	1 Male	Bat Rescue	Site Name Withheld	Comments Withheld	<a href="#">D0131/001/01</a>	EPS, WCA5, LBAP[ANG, DEN, FLI, SNP]	4
<i>Pipistrellus</i> (Pipistrellus Bat Species)	<a href="#">SJ2666</a>	08/05/2008	Recorder Name Withheld	118 Adult	Bat Detector	Site Name Withheld	Comments Withheld	<a href="#">D1398/001/01</a>	EPS, WCA5, LBAP[ANG, DEN, FLI, SNP]	4
<i>Pipistrellus</i> (Pipistrellus Bat Species)	<a href="#">SJ2464</a>	04/06/2003	Recorder Name Withheld		Bat Roost	Site Name Withheld	Comments Withheld	<a href="#">D1486/001/01</a>	EPS, WCA5, LBAP[ANG, DEN, FLI, SNP]	3

Species Name	Grid Reference	Date	Recorder(s)	Abundance	Record Type	Site Name	Comments	Dataset ID	Lists	V
<i>Pipistrellus</i> (Pipistrellus Bat Species)	<a href="#">SJ2564</a>	14/07/2000	Recorder Name Withheld	1		Site Name Withheld	Comments Withheld	<a href="#">D1486/001/01</a>	EPS, WCA5, LBAP[ANG, DEN, FLI, SNP]	3
<i>Pipistrellus</i> (Pipistrellus Bat Species)	<a href="#">SJ2563</a>	04/06/1998	Recorder Name Withheld	1		Site Name Withheld	Comments Withheld	<a href="#">D1486/001/01</a>	EPS, WCA5, LBAP[ANG, DEN, FLI, SNP]	3
<i>Pipistrellus</i> (Pipistrellus Bat Species)	<a href="#">SJ2463</a> (Supplied by Original Recorder (Checked))	08/05/2008	Recorder Name Withheld		Bat Roost	Site Name Withheld	Comments Withheld	<a href="#">D1666/001/01</a>	EPS, WCA5, LBAP[ANG, DEN, FLI, SNP]	3
<i>Pipistrellus</i> (Pipistrellus Bat Species)	<a href="#">SJ2463</a> (Supplied by Original Recorder (Unchecked))	05/08/2005	Recorder Name Withheld		Bat Roost	Site Name Withheld	Comments Withheld	<a href="#">D0131/001/01</a>	EPS, WCA5, LBAP[ANG, DEN, FLI, SNP]	4
<i>Pipistrellus pipistrellus</i> (Common Pipistrelle / Ystum Lleiaf Cyffredin)	<a href="#">SJ2565</a>	24/08/1987	Recorder Name Withheld			Site Name Withheld	Comments Withheld	<a href="#">D1486/001/01</a>	Bern, EPS, HDir, RD2(UK), S7, WCA5, LBAP[ANG, CON, DEN, FLI, GWY, SNP]	3
<i>Pipistrellus pipistrellus</i> (Common Pipistrelle / Ystum Lleiaf Cyffredin)	<a href="#">SJ2565</a> (Selected from Interactive Map)	29/05/2020	Recorder Name Withheld	50 plus		Site Name Withheld	Comments Withheld	<a href="#">D1117/001/01</a>	Bern, EPS, HDir, RD2(UK), S7, WCA5, LBAP[ANG, CON, DEN, FLI, GWY, SNP]	4
<i>Pipistrellus pipistrellus</i> (Common Pipistrelle / Ystum Lleiaf Cyffredin)	<a href="#">SJ2565</a>	21/06/1989	Recorder Name Withheld			Site Name Withheld	Comments Withheld	<a href="#">D1486/001/01</a>	Bern, EPS, HDir, RD2(UK), S7, WCA5, LBAP[ANG, CON, DEN, FLI, GWY, SNP]	3
<i>Pipistrellus pipistrellus</i> (Common Pipistrelle / Ystum Lleiaf Cyffredin)	<a href="#">SJ2564</a>	12/06/1999	Recorder Name Withheld	1		Site Name Withheld	Comments Withheld	<a href="#">D1486/001/01</a>	Bern, EPS, HDir, RD2(UK), S7, WCA5, LBAP[ANG, CON, DEN, FLI, GWY, SNP]	3
<i>Pipistrellus pipistrellus</i> (Common Pipistrelle / Ystum Lleiaf Cyffredin)	<a href="#">SJ2664</a>	27 records, between 30/08/2018 and 13/09/2018	Recorder Name Withheld	2; 5; 1	Bat Detector	Site Name Withheld	Comments Withheld	<a href="#">D1669/004/01</a>	Bern, EPS, HDir, RD2(UK), S7, WCA5, LBAP[ANG, CON, DEN, FLI, GWY, SNP]	4
<i>Pipistrellus pipistrellus</i> (Common Pipistrelle / Ystum Lleiaf Cyffredin)	<a href="#">SJ2466</a>	2 records, between 13/07/1983 and 14/07/1983	Recorder Name Withheld	51; 46		Site Name Withheld	Comments Withheld	<a href="#">D1486/001/01</a>	Bern, EPS, HDir, RD2(UK), S7, WCA5, LBAP[ANG, CON, DEN, FLI, GWY, SNP]	3
<i>Pipistrellus pipistrellus</i> (Common Pipistrelle / Ystum Lleiaf Cyffredin)	<a href="#">SJ2466</a>	17/04/1991	Recorder Name Withheld			Site Name Withheld	Comments Withheld	<a href="#">D1486/001/01</a>	Bern, EPS, HDir, RD2(UK), S7, WCA5, LBAP[ANG, CON, DEN, FLI, GWY, SNP]	3
<i>Pipistrellus pipistrellus</i> (Common Pipistrelle / Ystum Lleiaf Cyffredin)	<a href="#">SJ2466</a> (Observation Point Grid Reference)	11/07/2018	Recorder Name Withheld	80 Adult	Live Sighting	Site Name Withheld	Comments Withheld	<a href="#">D1117/001/01</a>	Bern, EPS, HDir, RD2(UK), S7, WCA5, LBAP[ANG, CON, DEN, FLI, GWY, SNP]	4
<i>Pipistrellus pipistrellus</i> (Common Pipistrelle / Ystum Lleiaf Cyffredin)	<a href="#">SJ2464</a>	2 records, between 1981 and 04/09/2000	Recorder Name Withheld	1		Site Name Withheld	Comments Withheld	<a href="#">D1486/001/01</a>	Bern, EPS, HDir, RD2(UK), S7, WCA5, LBAP[ANG, CON, DEN, FLI, GWY, SNP]	3
<i>Pipistrellus pipistrellus</i> (Common Pipistrelle / Ystum Lleiaf Cyffredin)	<a href="#">SJ2666</a>	08/05/2008	Recorder Name Withheld	196 Adult	Bat Detector	Site Name Withheld	Comments Withheld	<a href="#">D1398/001/01</a>	Bern, EPS, HDir, RD2(UK), S7, WCA5, LBAP[ANG, CON, DEN, FLI, GWY, SNP]	4
<i>Pipistrellus pipistrellus</i> (Common Pipistrelle / Ystum Lleiaf Cyffredin)	<a href="#">SJ2564</a>	26/07/1990	Recorder Name Withheld	60		Site Name Withheld	Comments Withheld	<a href="#">D1486/001/01</a>	Bern, EPS, HDir, RD2(UK), S7, WCA5, LBAP[ANG, CON, DEN, FLI, GWY, SNP]	3



Species Name	Grid Reference	Date	Recorder(s)	Abundance	Record Type	Site Name	Comments	Dataset ID	Lists	V
<i>Pipistrellus pipistrellus</i> (Common Pipistrelle / Ystum Lleiaf Cyffredin)	<a href="#">SJ2466</a>	04/08/1987	Recorder Name Withheld	19		Site Name Withheld	Comments Withheld	<a href="#">D1486/001/01</a>	Bern, EPS, HDir, RD2(UK), S7, WCA5, LBAP[ANG, CON, DEN, FLI, GWY, SNP]	3
<i>Pipistrellus pipistrellus</i> (Common Pipistrelle / Ystum Lleiaf Cyffredin)	<a href="#">SJ2365</a>	14/07/2016	Recorder Name Withheld	1		Site Name Withheld	Comments Withheld	<a href="#">D1806/001/01</a>	Bern, EPS, HDir, RD2(UK), S7, WCA5, LBAP[ANG, CON, DEN, FLI, GWY, SNP]	4
<i>Pipistrellus pipistrellus</i> (Common Pipistrelle / Ystum Lleiaf Cyffredin)	<a href="#">SJ2563</a>	19/01/1988	Recorder Name Withheld	1		Site Name Withheld	Comments Withheld	<a href="#">D1486/001/01</a>	Bern, EPS, HDir, RD2(UK), S7, WCA5, LBAP[ANG, CON, DEN, FLI, GWY, SNP]	3
<i>Pipistrellus pipistrellus</i> (Common Pipistrelle / Ystum Lleiaf Cyffredin)	<a href="#">SJ2467</a>	04/07/1983	Recorder Name Withheld			Site Name Withheld	Comments Withheld	<a href="#">D1486/001/01</a>	Bern, EPS, HDir, RD2(UK), S7, WCA5, LBAP[ANG, CON, DEN, FLI, GWY, SNP]	3
<i>Pipistrellus pipistrellus</i> (Common Pipistrelle / Ystum Lleiaf Cyffredin)	<a href="#">SJ2364</a>	13/07/1984	Recorder Name Withheld			Site Name Withheld	Comments Withheld	<a href="#">D1486/001/01</a>	Bern, EPS, HDir, RD2(UK), S7, WCA5, LBAP[ANG, CON, DEN, FLI, GWY, SNP]	3
<i>Pipistrellus pipistrellus</i> (Common Pipistrelle / Ystum Lleiaf Cyffredin)	<a href="#">SJ2663</a>	12/08/1992	Recorder Name Withheld			Site Name Withheld	Comments Withheld	<a href="#">D1486/001/01</a>	Bern, EPS, HDir, RD2(UK), S7, WCA5, LBAP[ANG, CON, DEN, FLI, GWY, SNP]	3
<i>Pipistrellus pipistrellus</i> (Common Pipistrelle / Ystum Lleiaf Cyffredin)	<a href="#">SJ2764</a> (Estimated (From Recorder's Map))	Summer 2003	Recorder Name Withheld		Bat Detector	Site Name Withheld	Comments Withheld	<a href="#">D0026/029/01</a>	Bern, EPS, HDir, RD2(UK), S7, WCA5, LBAP[ANG, CON, DEN, FLI, GWY, SNP]	3
<i>Pipistrellus pipistrellus</i> (Common Pipistrelle / Ystum Lleiaf Cyffredin)	<a href="#">SJ2764</a> (Estimated (From Recorder's Map))	Summer 2003	Recorder Name Withheld		Bat Detector	Site Name Withheld	Comments Withheld	<a href="#">D0026/029/01</a>	Bern, EPS, HDir, RD2(UK), S7, WCA5, LBAP[ANG, CON, DEN, FLI, GWY, SNP]	3
<i>Pipistrellus pipistrellus</i> (Common Pipistrelle / Ystum Lleiaf Cyffredin)	<a href="#">SJ2663</a>	06/09/1993	Recorder Name Withheld			Site Name Withheld	Comments Withheld	<a href="#">D1486/001/01</a>	Bern, EPS, HDir, RD2(UK), S7, WCA5, LBAP[ANG, CON, DEN, FLI, GWY, SNP]	3
<i>Pipistrellus pipistrellus</i> (Common Pipistrelle / Ystum Lleiaf Cyffredin)	<a href="#">SJ2663</a>	3 records, between 26/05/2015 and 22/06/2015	Recorder Name Withheld			Site Name Withheld	Comments Withheld	<a href="#">D1669/001/01</a>	Bern, EPS, HDir, RD2(UK), S7, WCA5, LBAP[ANG, CON, DEN, FLI, GWY, SNP]	4
<i>Pipistrellus pipistrellus</i> (Common Pipistrelle / Ystum Lleiaf Cyffredin)	<a href="#">SJ2464</a>	5 records, between 04/06/2003 and 30/08/2005	Recorder Name Withheld	1 Juvenile (Exact); Adult Male (Estimate); 10 (Exact)		Site Name Withheld	Comments Withheld	<a href="#">D1923/001/01</a>	Bern, EPS, HDir, RD2(UK), S7, WCA5, LBAP[ANG, CON, DEN, FLI, GWY, SNP]	3
<i>Pipistrellus pipistrellus</i> (Common Pipistrelle / Ystum Lleiaf Cyffredin)	<a href="#">SJ2666</a>	2 records, between 15/07/1998 and 28/07/1998	Recorder Name Withheld	26; 28		Site Name Withheld	Comments Withheld	<a href="#">D1682/001/03</a>	Bern, EPS, HDir, RD2(UK), S7, WCA5, LBAP[ANG, CON, DEN, FLI, GWY, SNP]	3
<i>Pipistrellus pipistrellus</i> (Common Pipistrelle / Ystum Lleiaf Cyffredin)	<a href="#">SJ2463</a>	4 records, between 15/07/2012 and 30/07/2016	Recorder Name Withheld	26; 14; 12; 7		Site Name Withheld	Comments Withheld	<a href="#">D1682/001/03</a>	Bern, EPS, HDir, RD2(UK), S7, WCA5, LBAP[ANG, CON, DEN, FLI, GWY, SNP]	3
<i>Pipistrellus pipistrellus</i> (Common Pipistrelle / Ystum Lleiaf Cyffredin)	<a href="#">SJ2764</a>	08/06/2007	Recorder Name Withheld	1 (Exact)		Site Name Withheld	Comments Withheld	<a href="#">D1923/001/01</a>	Bern, EPS, HDir, RD2(UK), S7, WCA5, LBAP[ANG, CON, DEN, FLI, GWY, SNP]	3
<i>Pipistrellus pipistrellus</i> (Common Pipistrelle / Ystum Lleiaf Cyffredin)	<a href="#">SJ2363</a>	2005	Recorder Name Withheld	1 (Exact)		Site Name Withheld	Comments Withheld	<a href="#">D1923/001/01</a>	Bern, EPS, HDir, RD2(UK), S7, WCA5, LBAP[ANG, CON, DEN, FLI, GWY, SNP]	3

Species Name	Grid Reference	Date	Recorder(s)	Abundance	Record Type	Site Name	Comments	Dataset ID	Lists	V
<i>Pipistrellus pipistrellus</i> agg. (Pipistrelle agg. / Ystlum Lleiaf)	<a href="#">SJ2466</a>	1987	Recorder Name Withheld			Site Name Withheld	Comments Withheld	<a href="#">D1072/001/02</a>	Bern, EPS, HDir, RD2(UK), WCA5, LBAP[ANG, CON, DEN, FLI, GWY, SNP]	3
<i>Pipistrellus pipistrellus</i> agg. (Pipistrelle agg. / Ystlum Lleiaf)	<a href="#">SJ2464</a>	Before 31/12/1982 approx	Recorder Name Withheld			Site Name Withheld	Comments Withheld	<a href="#">D1072/001/02</a>	Bern, EPS, HDir, RD2(UK), WCA5, LBAP[ANG, CON, DEN, FLI, GWY, SNP]	3
<i>Pipistrellus pipistrellus</i> agg. (Pipistrelle agg. / Ystlum Lleiaf)	<a href="#">SJ2467</a>	Before 31/12/1982 approx	Recorder Name Withheld			Site Name Withheld	Comments Withheld	<a href="#">D1072/001/02</a>	Bern, EPS, HDir, RD2(UK), WCA5, LBAP[ANG, CON, DEN, FLI, GWY, SNP]	3
<i>Pipistrellus pipistrellus</i> agg. (Pipistrelle agg. / Ystlum Lleiaf)	<a href="#">SJ2463</a>	30/07/2012	Recorder Name Withheld	2		Site Name Withheld	Comments Withheld	<a href="#">D1682/001/03</a>	Bern, EPS, HDir, RD2(UK), WCA5, LBAP[ANG, CON, DEN, FLI, GWY, SNP]	3
<i>Pipistrellus pygmaeus</i> (Soprano Pipistrelle / Ystlum Lleiaf Uchelsain)	<a href="#">SJ2664</a>	6 records, between 30/08/2018 and 13/09/2018	Recorder Name Withheld	1	Bat Detector	Site Name Withheld	Comments Withheld	<a href="#">D1669/004/01</a>	Bern, EPS, HDir, RD2(UK), S7, WCA5, LBAP[ANG, DEN, FLI, GWY, SNP]	4
<i>Pipistrellus pygmaeus</i> (Soprano Pipistrelle / Ystlum Lleiaf Uchelsain)	<a href="#">SJ2666</a>	08/05/2008	Recorder Name Withheld	398 Adult	Bat Detector	Site Name Withheld	Comments Withheld	<a href="#">D1398/001/01</a>	Bern, EPS, HDir, RD2(UK), S7, WCA5, LBAP[ANG, DEN, FLI, GWY, SNP]	4
<i>Pipistrellus pygmaeus</i> (Soprano Pipistrelle / Ystlum Lleiaf Uchelsain)	<a href="#">SJ2663</a>	26/05/2015 - 22/06/2015	Recorder Name Withheld			Site Name Withheld	Comments Withheld	<a href="#">D1669/001/01</a>	Bern, EPS, HDir, RD2(UK), S7, WCA5, LBAP[ANG, DEN, FLI, GWY, SNP]	4
<i>Pipistrellus pygmaeus</i> (Soprano Pipistrelle / Ystlum Lleiaf Uchelsain)	<a href="#">SJ2463</a>	3 records, between 15/07/2012 and 15/07/2016	Recorder Name Withheld	25; 1; 3		Site Name Withheld	Comments Withheld	<a href="#">D1682/001/03</a>	Bern, EPS, HDir, RD2(UK), S7, WCA5, LBAP[ANG, DEN, FLI, GWY, SNP]	3
<i>Plecotus auritus</i> (Brown Long-eared Bat / Ystlum Hirglust)	<a href="#">SJ2664</a>	2 records, both on 30/08/2018	Recorder Name Withheld		Bat Detector	Site Name Withheld	Comments Withheld	<a href="#">D1669/004/01</a>	Bern, EPS, HDir, RD2(UK), S7, WCA5, LBAP[ANG, CON, DEN, FLI, GWY, SNP]	4
<i>Plecotus auritus</i> (Brown Long-eared Bat / Ystlum Hirglust)	<a href="#">SJ2663</a>	26/05/2015 - 22/06/2015	Recorder Name Withheld			Site Name Withheld	Comments Withheld	<a href="#">D1669/001/01</a>	Bern, EPS, HDir, RD2(UK), S7, WCA5, LBAP[ANG, CON, DEN, FLI, GWY, SNP]	4
<i>Rhinolophus hipposideros</i> (Lesser Horseshoe Bat / Ystlum Pedol Lleiaf)	<a href="#">SJ2664</a>	3 records, all on 30/08/2018	Recorder Name Withheld	1	Bat Detector	Site Name Withheld	Comments Withheld	<a href="#">D1669/004/01</a>	Bern, EPS, HDir, RD2(UK), S7, WCA5, LBAP[ANG, CON, DEN, FLI, GWY, SNP, WRE]	4
<i>Rhinolophus hipposideros</i> (Lesser Horseshoe Bat / Ystlum Pedol Lleiaf)	<a href="#">SJ2365</a>	14/07/2016	Recorder Name Withheld	1		Site Name Withheld	Comments Withheld	<a href="#">D1806/001/01</a>	Bern, EPS, HDir, RD2(UK), S7, WCA5, LBAP[ANG, CON, DEN, FLI, GWY, SNP, WRE]	4
<i>Rhinolophus hipposideros</i> (Lesser Horseshoe Bat / Ystlum Pedol Lleiaf)	<a href="#">SJ2663</a>	26/05/2015 - 22/06/2015	Recorder Name Withheld			Site Name Withheld	Comments Withheld	<a href="#">D1669/001/01</a>	Bern, EPS, HDir, RD2(UK), S7, WCA5, LBAP[ANG, CON, DEN, FLI, GWY, SNP, WRE]	4
<i>Rhinolophus hipposideros</i> (Lesser Horseshoe Bat / Ystlum Pedol Lleiaf)	<a href="#">SJ2464</a>	2 records, both on 19/06/2003	Recorder Name Withheld	30 (Exact); 20 (Exact)		Site Name Withheld	Comments Withheld	<a href="#">D1923/001/01</a>	Bern, EPS, HDir, RD2(UK), S7, WCA5, LBAP[ANG, CON, DEN, FLI, GWY, SNP, WRE]	3
<i>Vespertilionidae</i> (Bats)	<a href="#">SJ2464</a> (Selected from Interactive Map)	11/07/2018	Recorder Name Withheld	12 Adult	Live Sighting	Site Name Withheld	Comments Withheld	<a href="#">D1117/001/01</a>	EPS, RD2(UK), WCA5, LBAP[ANG, DEN, FLI, SNP]	4



Other Invertebrates										
Species Name	Grid Reference	Date	Recorder(s)	Abundance	Record Type	Site Name	Comments	Dataset ID	Lists	V
<i>Harmonia axyridis</i> (Harlequin Ladybird)	<a href="#">SJ25446524</a>	25/05/2017	Recorder Name Withheld	1 Adult		New Brighton bus stop	iRecord (iRecord Ladybirds)	<a href="#">D1844/001/03</a>	INNS	3
<i>Harmonia axyridis</i> (Harlequin Ladybird)	<a href="#">SJ24596611</a>	27/10/2014	Recorder Name Withheld	2 Adult		Sychdyn	First time that Ive seen one, let alone two Harlequins here. First time Ive ever seen them in my garden. iRecord (iRecord Ladybirds)	<a href="#">D1844/001/03</a>	INNS	3
<i>Harmonia axyridis</i> (Harlequin Ladybird)	<a href="#">SJ262636</a>	02/11/2014	Recorder Name Withheld	1 Adult			iRecord (iRecord Ladybirds)	<a href="#">D1844/001/03</a>	INNS	3
<i>Harmonia axyridis</i> (Harlequin Ladybird)	<a href="#">SJ2664</a> (Approximate)	2 records, both on 30/10/2011	Recorder Name Withheld			Bryn-y-Baal	Flew in through patio doors	<a href="#">D1097/002/04</a>	INNS	3

- PUBLIC VERSION -

Plants										
Species Name	Grid Reference	Date	Recorder(s)	Abundance	Record Type	Site Name	Comments	Dataset ID	Lists	V
<i>Agrostis vinealis</i> (Brown Bent / Maeswellt-y-Cwn y Mynydd)	<a href="#">SJ272650</a>	13/07/2013	Recorder Name Withheld			Buckley Common		<a href="#">D1274/001/01</a>	LI[VC51]	4
<i>Allium vineale</i> (Wild Onion / Nionyn Gwyllt)	<a href="#">SJ2464</a>	14/04/2016	Recorder Name Withheld			Leadmill		<a href="#">D1704/002/01</a>	LI[VC48, VC51]	4
<i>Azolla filiculoides</i> (Water Fern / Rhedynen y Dwr)	<a href="#">SJ244643</a>	11/08/1997	Recorder Name Withheld			Mold; Ladmill, R Alun	watercourse feeding River Alun	<a href="#">D0101/001/01</a>	INNS, WCA9	4
<i>Callitriche brutia</i> (Pedunculate Water-starwort / Brigwlydd Coesog)	<a href="#">SJ261666</a>	2 records, both in 1995	Recorder Name Withheld			Alltami; Maes y Grug	in fruit, scrape and ditch in conservation grassland, restored opencast	<a href="#">D0101/001/01</a> , <a href="#">D1308/001/01</a>	LI[VC49, VC50, VC51, VC52]	4
<i>Callitriche hamulata</i> (Intermediate Water-starwort / Brigwlydd Canolig)	<a href="#">SJ2722165048</a> (GPS Reading)	12/08/2003 - 17/09/2003	Recorder Name Withheld	Present		Pond BCC44 - Lower Common Middle		<a href="#">D1045/001/01</a>	LI[VC50, VC51]	3
<i>Carex pilulifera</i> (Pill Sedge / Hesgen Bengron)	<a href="#">SJ272650</a>	13/07/2013	Recorder Name Withheld			Buckley Common		<a href="#">D1274/001/01</a>	LI[VC51]	4
<i>Ceterach officinarum</i> (Rustyback / Duegredynen Gefngoch)	<a href="#">SJ235642</a>	2 records, between 1997 and 05/10/1997	Recorder Name Withheld	4 plants		Mold	old limestone wall; Old limestone wall	<a href="#">D0101/001/01</a> , <a href="#">D1308/001/01</a>	LI[VC50, VC51]	4
<i>Chenopodium rubrum</i> (Red Goosefoot / Troed-yr-Wydd Coch)	<a href="#">SJ2566</a>	06/09/2016	Recorder Name Withheld			Northop Hall C		<a href="#">D1587/010/01</a>	LBAP[GWY], LI[VC49, VC51, VC52]	4
<i>Chenopodium rubrum</i> (Red Goosefoot / Troed-yr-Wydd Coch)	<a href="#">SJ2666</a>	06/09/2016	Recorder Name Withheld			Northop Hall C		<a href="#">D1587/010/01</a>	LBAP[GWY], LI[VC49, VC51, VC52]	4
<i>Cichorium intybus</i> (Chicory / Ysgello)	<a href="#">SJ244645</a>	2 records, between 1996 and 07/10/1996	Recorder Name Withheld			Argoed Farm, Mold	Field margin, relict of cultivation; field gate - relic of cultivator	<a href="#">D1308/001/01</a> , <a href="#">D0101/001/01</a>	LI[VC49, VC50, VC51]	3
<i>Cotoneaster horizontalis</i> (Wall Cotoneaster / Cotoneaster Asgwrn Pysgodyn)	<a href="#">SJ27226486</a> (Estimated (From Recorder's Map))	2003	Recorder Name Withheld			Buckley; Laburnum Cottage		<a href="#">D0026/029/01</a>	INNS, WCA9	4
<i>Cotoneaster horizontalis</i> (Wall Cotoneaster / Cotoneaster Asgwrn Pysgodyn)	<a href="#">SJ241636</a>	10/02/2016	Recorder Name Withheld			Mold, cemetery		<a href="#">D1587/005/01</a>	INNS, WCA9	4
<i>Cotoneaster horizontalis</i> (Wall Cotoneaster / Cotoneaster Asgwrn Pysgodyn)	<a href="#">SJ2566</a>	06/09/2016	Recorder Name Withheld			Northop Hall C		<a href="#">D1587/010/01</a>	INNS, WCA9	4
<i>Cotoneaster horizontalis</i> (Wall Cotoneaster / Cotoneaster Asgwrn Pysgodyn)	<a href="#">SJ2464</a>	2 records, between 14/04/2016 and 24/12/2016	Recorder Name Withheld			Leadmill		<a href="#">D1587/012/01</a> , <a href="#">D1704/002/01</a>	INNS, WCA9	4

Species Name	Grid Reference	Date	Recorder(s)	Abundance	Record Type	Site Name	Comments	Dataset ID	Lists	V
<i>Cotoneaster simonsii</i> (Himalayan Cotoneaster / Cotoneaster Simons)	<a href="#">SJ241636</a>	10/02/2016	Recorder Name Withheld			Mold, cemetery		<a href="#">D1587/005/01</a>	INNS, WCA9	4
<i>Crocospia pottsii x aurea</i> = <i>C. x crocosmiiflora</i> (Montbretia / Crib-y-Ceiliog)	<a href="#">SJ272650</a>	13/07/2013	Recorder Name Withheld			Buckley Common		<a href="#">D1274/001/01</a>	INNS, WCA9	4
<i>Crocospia pottsii x aurea</i> = <i>C. x crocosmiiflora</i> (Montbretia / Crib-y-Ceiliog)	<a href="#">SJ2565</a>	24/12/2016	Recorder Name Withheld			New Brighton		<a href="#">D1587/012/01</a>	INNS, WCA9	4
<i>Crocospia pottsii x aurea</i> = <i>C. x crocosmiiflora</i> (Montbretia / Crib-y-Ceiliog)	<a href="#">SJ2566</a>	06/09/2016	Recorder Name Withheld			Northop Hall C		<a href="#">D1587/010/01</a>	INNS, WCA9	4
<i>Crocospia pottsii x aurea</i> = <i>C. x crocosmiiflora</i> (Montbretia / Crib-y-Ceiliog)	<a href="#">SJ2365</a>	07/05/2017	Recorder Name Withheld	Present		Mold		<a href="#">D1587/016/01</a>	INNS, WCA9	4
<i>Crocospia pottsii x aurea</i> = <i>C. x crocosmiiflora</i> (Montbretia / Crib-y-Ceiliog)	<a href="#">SJ2463</a>	14/04/2016	Recorder Name Withheld			Pentre		<a href="#">D1704/002/01</a>	INNS, WCA9	4
<i>Dactylorhiza purpurella</i> (Northern Marsh-orchid / Tegeirian-y-Gors Gogleddol)	<a href="#">SJ27126515</a> (Supplied by Original Recorder (Checked))	2 records, both on 04/07/1985	Recorder Name Withheld			SSSI: Buckley Claypits And Commons; The Willows	Marshy Grassland	<a href="#">D0026/032/01</a> , <a href="#">D1239/016/01</a>	LI[VC50, VC51]	4
<i>Dactylorhiza purpurella</i> (Northern Marsh-orchid / Tegeirian-y-Gors Gogleddol)	<a href="#">SJ272650</a>	13/07/2013	Recorder Name Withheld			Buckley Common	Probably a hybrid with common spotted orchid	<a href="#">D1274/001/01</a>	LI[VC50, VC51]	4
<i>Elodea canadensis</i> (Canadian Waterweed / Ffugalaw Canada)	<a href="#">SJ261664</a> (Supplied by Original Recorder (Checked))	24/06/2002 - 27/06/2002	Recorder Name Withheld			SSSI: Maes y Grug	Lake and two ponds	<a href="#">D0026/030/01</a>	INNS	4
<i>Elodea canadensis</i> (Canadian Waterweed / Ffugalaw Canada)	<a href="#">SJ2666</a>	06/09/2016	Recorder Name Withheld			Northop Hall C		<a href="#">D1587/010/01</a>	INNS	4
<i>Epilobium brunnescens</i> (New Zealand Willowherb / Helyglys Seland Newydd)	<a href="#">SJ241636</a>	10/02/2016	Recorder Name Withheld			Mold, cemetery	Shaded bank in churchyard	<a href="#">D1587/005/01</a>	INNS	4
<i>Fallopia japonica</i> (Japanese Knotweed / Clymog Japan)	<a href="#">SJ2463</a>	10/02/2016	Recorder Name Withheld			Mold		<a href="#">D1587/005/01</a>	INNS, WCA9	4
<i>Genista anglica</i> (Petty Whin / Cracheithinen)	<a href="#">SJ27146497</a> (Supplied by Original Recorder (Checked))	04/07/1985	Recorder Name Withheld			SSSI: Buckley Claypits And Commons; The Willows		<a href="#">D0026/032/01</a>	RD1(UK)NT, LBAP[GWY], LI[VC48, VC49, VC50, VC51, VC52]	4
<i>Genista anglica</i> (Petty Whin / Cracheithinen)	<a href="#">SJ272649</a> (Estimated (From Recorder's Map))	24/07/1991	Recorder Name Withheld	4 DOMIN (Estimate)	Field record	Buckley Mountain		<a href="#">D0820/001/02</a>	RD1(UK)NT, LBAP[GWY], LI[VC48, VC49, VC50, VC51, VC52]	3
<i>Geranium pusillum</i> (Small-flowered Crane's-bill / Pig-yr-Aran Fân-Flodeuog)	<a href="#">SJ2567</a>	06/09/2016	Recorder Name Withheld			Northop Hall, A55		<a href="#">D1587/010/01</a>	LBAP[GWY], LI[VC48, VC49, VC51, VC52]	4

Species Name	Grid Reference	Date	Recorder(s)	Abundance	Record Type	Site Name	Comments	Dataset ID	Lists	V
<i>Geranium pusillum</i> (Small-flowered Crane's-bill / Pig-yr-Aran Fân-Flodeuog)	<a href="#">SJ2463</a>	10/02/2016	Recorder Name Withheld			Mold		<a href="#">D1587/005/01</a>	LBAP[GWY], LI[VC48, VC49, VC51, VC52]	4
<i>Heracleum mantegazzianum</i> (Giant Hogweed / Efwr Enfawr)	<a href="#">SJ25466756</a>	08/03/2016	Recorder Name Withheld				Dinns noted area. Huge patch. iRecord (Rinse)	<a href="#">D1844/001/03</a>	INNS, WCA9	3
<i>Heracleum mantegazzianum</i> (Giant Hogweed / Efwr Enfawr)	<a href="#">SJ2548367599</a>	08/03/2016	Recorder Name Withheld	Over 5m <sup>2</sup>		Northop	Mature stand	<a href="#">D1586/014/01</a>	INNS, WCA9	4
<i>Heracleum mantegazzianum</i> (Giant Hogweed / Efwr Enfawr)	<a href="#">SJ2567</a>	06/09/2016	Recorder Name Withheld			Northop Hall C		<a href="#">D1587/010/01</a>	INNS, WCA9	4
<i>Heracleum mantegazzianum</i> (Giant Hogweed / Efwr Enfawr)	<a href="#">SJ2765</a>	27/07/2015	Recorder Name Withheld			Buckley		<a href="#">D1587/003/01</a>	INNS, WCA9	4
<i>Hyacinthoides hispanica</i> (Spanish Bluebell / Clychau'r Gog Sbaenaidd)	<a href="#">SJ235643</a>	06/05/2017	Recorder Name Withheld				Date = date entered rather than date seen. It is assumed that the date they entered the record is close to the date they saw it as the time period that the Woodland Trust app was live was limited.	<a href="#">D1944/001/01</a>	INNS	3
<i>Hyacinthoides non-scripta</i> (Bluebell / Clychau'r Gog)	<a href="#">SJ244667</a> (Estimated (Centroid of Site))	01/07/1999	Recorder Name Withheld			Coed Andrew	R (DAFOR). Broad habitat type: Woodland and Scrub	<a href="#">D0227/002/01</a>	WCA8, LBAP[ANG, CON, FLI, SNP]	4
<i>Hyacinthoides non-scripta</i> (Bluebell / Clychau'r Gog)	<a href="#">SJ251640</a> (Estimated (Centroid of Site))	16/04/1999	Recorder Name Withheld			Coed Argoed	D (DAFOR). Broad habitat type: Woodland and Scrub	<a href="#">D0227/002/01</a>	WCA8, LBAP[ANG, CON, FLI, SNP]	4
<i>Hyacinthoides non-scripta</i> (Bluebell / Clychau'r Gog)	<a href="#">SJ236658</a> (Estimated (Centroid of Site))	24/06/1999	Recorder Name Withheld			Coed Ffoulkes	A (DAFOR). Broad habitat type: Woodland and Scrub	<a href="#">D0227/002/01</a>	WCA8, LBAP[ANG, CON, FLI, SNP]	4
<i>Hyacinthoides non-scripta</i> (Bluebell / Clychau'r Gog)	<a href="#">SJ233659</a>	27/04/2017	Recorder Name Withheld				Date = date entered rather than date seen. It is assumed that the date they entered the record is close to the date they saw it as the time period that the Woodland Trust app was live was limited.	<a href="#">D1944/001/01</a>	WCA8, LBAP[ANG, CON, FLI, SNP]	3
<i>Hyacinthoides non-scripta</i> (Bluebell / Clychau'r Gog)	<a href="#">SJ245636</a>	29/04/2017	Recorder Name Withheld				Date = date entered rather than date seen. It is assumed that the date they entered the record is close to the date they saw it as the time period that the Woodland Trust app was live was limited.	<a href="#">D1944/001/01</a>	WCA8, LBAP[ANG, CON, FLI, SNP]	3
<i>Hyacinthoides non-scripta</i> (Bluebell / Clychau'r Gog)	<a href="#">SJ2567</a>	06/09/2016	Recorder Name Withheld			Northop Hall C		<a href="#">D1587/010/01</a>	WCA8, LBAP[ANG, CON, FLI, SNP]	4
<i>Hyacinthoides non-scripta</i> (Bluebell / Clychau'r Gog)	<a href="#">SJ2367</a>	07/05/2017	Recorder Name Withheld	Present		Soughton		<a href="#">D1587/016/01</a>	WCA8, LBAP[ANG, CON, FLI, SNP]	4
<i>Hyacinthoides non-scripta</i> x <i>hispanica</i> = <i>H. x massartiana</i> (Bluebell / Clychau'r Gog Croesryw)	<a href="#">SJ236641</a>	28/03/2016	Recorder Name Withheld			Mold, church		<a href="#">D1587/007/01</a>	INNS	4
<i>Hyacinthoides non-scripta</i> x <i>hispanica</i> = <i>H. x massartiana</i> (Bluebell / Clychau'r Gog Croesryw)	<a href="#">SJ2464</a>	14/04/2016	Recorder Name Withheld			Leadmill		<a href="#">D1704/002/01</a>	INNS	4



Species Name	Grid Reference	Date	Recorder(s)	Abundance	Record Type	Site Name	Comments	Dataset ID	Lists	V
<i>Hyacinthoides non-scripta</i> x <i>hispanica</i> = <i>H. x massartiana</i> (Bluebell / Clychau'r Gog Croesryw)	<a href="#">SJ2463</a>	15/04/2017	Recorder Name Withheld			Mold		<a href="#">D1587/015/01</a>	INNS	4
<i>Impatiens glandulifera</i> (Himalayan Balsam / Jac y Neidiwr)	<a href="#">SJ24446422</a> (Estimated (Centroid of Site))	2008 - 2009	Recorder Name Withheld	Dense		Alyn Valley, Ponterwyl	Patch coverage 862 sq m	<a href="#">D1347/001/01</a>	INNS, WCA9	4
<i>Impatiens glandulifera</i> (Himalayan Balsam / Jac y Neidiwr)	<a href="#">SJ24296432</a> (Estimated (Centroid of Site))	2008 - 2009	Recorder Name Withheld	Dense		Alyn Valley, Ponterwyl	Patch coverage 2115 sq m	<a href="#">D1347/001/01</a>	INNS, WCA9	4
<i>Impatiens glandulifera</i> (Himalayan Balsam / Jac y Neidiwr)	<a href="#">SJ2416064435</a>	01/05/2017	Recorder Name Withheld	Over 5m <sup>2</sup>		Leadmills		<a href="#">D1586/014/01</a>	INNS, WCA9	4
<i>Impatiens glandulifera</i> (Himalayan Balsam / Jac y Neidiwr)	<a href="#">SJ240645</a>	2 records, both on 25/08/2005	Recorder Name Withheld			LEAD MILLS		<a href="#">D1701/001/01</a> , <a href="#">D1931/001/01</a>	INNS, WCA9	4
<i>Impatiens glandulifera</i> (Himalayan Balsam / Jac y Neidiwr)	<a href="#">SJ24486417</a> (Estimated (Centroid of Site))	2008 - 2009	Recorder Name Withheld	Very dense		Alyn Valley, Ponterwyl	Patch coverage 212 sq m	<a href="#">D1347/001/01</a>	INNS, WCA9	4
<i>Impatiens glandulifera</i> (Himalayan Balsam / Jac y Neidiwr)	<a href="#">SJ23976462</a> (Estimated (Centroid of Site))	2008 - 2009	Recorder Name Withheld	Occasional plants		Alyn Valley, Mold	Patch coverage 1975 sq m	<a href="#">D1347/001/01</a>	INNS, WCA9	4
<i>Impatiens glandulifera</i> (Himalayan Balsam / Jac y Neidiwr)	<a href="#">SJ23926467</a> (Estimated (Centroid of Site))	2008 - 2009	Recorder Name Withheld	Very dense		Alyn Valley, Mold	Patch coverage 2879 sq m	<a href="#">D1347/001/01</a>	INNS, WCA9	4
<i>Impatiens glandulifera</i> (Himalayan Balsam / Jac y Neidiwr)	<a href="#">SJ24446418</a> (Estimated (Centroid of Site))	2008 - 2009	Recorder Name Withheld	Dense		Alyn Valley, Ponterwyl	Patch coverage 932 sq m	<a href="#">D1347/001/01</a>	INNS, WCA9	4
<i>Impatiens glandulifera</i> (Himalayan Balsam / Jac y Neidiwr)	<a href="#">SJ24516414</a> (Estimated (Centroid of Site))	2008 - 2009	Recorder Name Withheld	Very dense		Alyn Valley, Ponterwyl	Patch coverage 300 sq m	<a href="#">D1347/001/01</a>	INNS, WCA9	4
<i>Impatiens glandulifera</i> (Himalayan Balsam / Jac y Neidiwr)	<a href="#">SJ23866472</a> (Estimated (Centroid of Site))	2008 - 2009	Recorder Name Withheld	Occasional plants		Alyn Valley, Mold	Patch coverage 1501 sq m	<a href="#">D1347/001/01</a>	INNS, WCA9	4
<i>Impatiens glandulifera</i> (Himalayan Balsam / Jac y Neidiwr)	<a href="#">SJ246640</a> (Selected from Interactive Map)	20/05/2020	Recorder Name Withheld			Mold, Leadmills	Patches of plant emerging on the river bank	<a href="#">D1117/001/01</a>	INNS, WCA9	1
<i>Impatiens glandulifera</i> (Himalayan Balsam / Jac y Neidiwr)	<a href="#">SJ23826475</a> (Estimated (Centroid of Site))	2008 - 2009	Recorder Name Withheld	Very dense		Alyn Valley, Mold	Patch coverage 1399 sq m	<a href="#">D1347/001/01</a>	INNS, WCA9	4
<i>Impatiens glandulifera</i> (Himalayan Balsam / Jac y Neidiwr)	<a href="#">SJ24506410</a> (Estimated (Centroid of Site))	2008 - 2009	Recorder Name Withheld	Dense		Alyn Valley, Ponterwyl	Patch coverage 298 sq m	<a href="#">D1347/001/01</a>	INNS, WCA9	4
<i>Impatiens glandulifera</i> (Himalayan Balsam / Jac y Neidiwr)	<a href="#">SJ23866467</a> (Estimated (Centroid of Site))	2008 - 2009	Recorder Name Withheld	Patchy		Alyn Valley, Mold	Patch coverage 657 sq m	<a href="#">D1347/001/01</a>	INNS, WCA9	4



Species Name	Grid Reference	Date	Recorder(s)	Abundance	Record Type	Site Name	Comments	Dataset ID	Lists	V
<i>Impatiens glandulifera</i> (Himalayan Balsam / Jac y Neidiwr)	<a href="#">SJ23836469</a> (Estimated (Centroid of Site))	2008 - 2009	Recorder Name Withheld	Very dense		Alyn Valley, Mold	Patch coverage 384 sq m	<a href="#">D1347/001/01</a>	INNS, WCA9	4
<i>Impatiens glandulifera</i> (Himalayan Balsam / Jac y Neidiwr)	<a href="#">SJ23766479</a> (Estimated (Centroid of Site))	2008 - 2009	Recorder Name Withheld	Occasional plants		Alyn Valley, Mold	Patch coverage 2082 sq m	<a href="#">D1347/001/01</a>	INNS, WCA9	4
<i>Impatiens glandulifera</i> (Himalayan Balsam / Jac y Neidiwr)	<a href="#">SJ23726483</a> (Estimated (Centroid of Site))	2008 - 2009	Recorder Name Withheld	Dense		Alyn Valley, Mold	Patch coverage 1299 sq m	<a href="#">D1347/001/01</a>	INNS, WCA9	4
<i>Impatiens glandulifera</i> (Himalayan Balsam / Jac y Neidiwr)	<a href="#">SJ23776474</a> (Estimated (Centroid of Site))	2008 - 2009	Recorder Name Withheld	Occasional plants		Alyn Valley, Mold	Patch coverage 1289 sq m	<a href="#">D1347/001/01</a>	INNS, WCA9	4
<i>Impatiens glandulifera</i> (Himalayan Balsam / Jac y Neidiwr)	<a href="#">SJ23686486</a> (Estimated (Centroid of Site))	2008 - 2009	Recorder Name Withheld	Occasional plants		Alyn Valley, Mold	Patch coverage 1317 sq m	<a href="#">D1347/001/01</a>	INNS, WCA9	4
<i>Impatiens glandulifera</i> (Himalayan Balsam / Jac y Neidiwr)	<a href="#">SJ23726477</a> (Estimated (Centroid of Site))	2008 - 2009	Recorder Name Withheld	Dense		Alyn Valley, Mold	Patch coverage 483 sq m	<a href="#">D1347/001/01</a>	INNS, WCA9	4
<i>Impatiens glandulifera</i> (Himalayan Balsam / Jac y Neidiwr)	<a href="#">SJ23646489</a> (Estimated (Centroid of Site))	2008 - 2009	Recorder Name Withheld	Dense		Alyn Valley, Mold	Patch coverage 1066 sq m	<a href="#">D1347/001/01</a>	INNS, WCA9	4
<i>Impatiens glandulifera</i> (Himalayan Balsam / Jac y Neidiwr)	<a href="#">SJ236648</a> (Estimated (Centroid of Site))	2008 - 2009	Recorder Name Withheld	Occasional plants		Alyn Valley, Mold	Patch coverage 2791 sq m	<a href="#">D1347/001/01</a>	INNS, WCA9	4
<i>Impatiens glandulifera</i> (Himalayan Balsam / Jac y Neidiwr)	<a href="#">SJ23606491</a> (Estimated (Centroid of Site))	2008 - 2009	Recorder Name Withheld	Occasional plants		Alyn Valley, Mold	Patch coverage 1258 sq m	<a href="#">D1347/001/01</a>	INNS, WCA9	4
<i>Impatiens glandulifera</i> (Himalayan Balsam / Jac y Neidiwr)	<a href="#">SJ2464</a> (Selected from Interactive Map)	3 records, between 11/07/2013 and 24/12/2016	Recorder Name Withheld			River Alyn	Odd plants and clumps along length of river, some worst patches found and some on the ditch that runs parallel towards A494. Should all be cleared by end of July.	<a href="#">D1330/001/01</a> , <a href="#">D1587/012/01</a> , <a href="#">D1704/002/01</a>	INNS, WCA9	4
<i>Impatiens glandulifera</i> (Himalayan Balsam / Jac y Neidiwr)	<a href="#">SJ2364</a> (Selected from Interactive Map)	04/07/2013	Recorder Name Withheld			River Alyn	Odd clumps and plants all along, all should be cleared by end of July.	<a href="#">D1330/001/01</a>	INNS, WCA9	4
<i>Iris foetidissima</i> (Stinking Iris / Gellesgen Ddrewllyd)	<a href="#">SJ2565</a>	24/12/2016	Recorder Name Withheld			New Brighton		<a href="#">D1587/012/01</a>	LI[VC51]	4
<i>Iris foetidissima</i> (Stinking Iris / Gellesgen Ddrewllyd)	<a href="#">SJ2663</a>	08/02/2017	Recorder Name Withheld			Buckley		<a href="#">D1587/014/01</a>	LI[VC51]	4
<i>Lactuca serriola</i> (Prickly Lettuce / Letusen Bigog)	<a href="#">SJ2765</a>	27/07/2015	Recorder Name Withheld			Buckley		<a href="#">D1587/003/01</a>	LBAP[CON], LI[VC51]	4
<i>Lactuca serriola</i> (Prickly Lettuce / Letusen Bigog)	<a href="#">SJ2766</a>	06/09/2016	Recorder Name Withheld			Northop Hall C		<a href="#">D1587/010/01</a>	LBAP[CON], LI[VC51]	4

Species Name	Grid Reference	Date	Recorder(s)	Abundance	Record Type	Site Name	Comments	Dataset ID	Lists	V
<i>Lamiastrum galeobdolon</i> <i>subsp. argentatum</i> (Variegated Yellow Archangel)	<a href="#">SJ2565</a>	24/12/2016	Recorder Name Withheld			New Brighton		<a href="#">D1587/012/01</a>	INNS, WCA9	4
<i>Lamiastrum galeobdolon</i> <i>subsp. argentatum</i> (Variegated Yellow Archangel)	<a href="#">SJ2663</a>	08/02/2017	Recorder Name Withheld			Buckley		<a href="#">D1587/014/01</a>	INNS, WCA9	4
<i>Lemna gibba</i> (Fat Duckweed / Llinad Crythog)	<a href="#">SJ269664</a>	06/09/2016	Recorder Name Withheld			Northop Hall C	Flat form with large central cells. In pond	<a href="#">D1587/010/01</a>	LI[VC50, VC51, VC52]	4
<i>Lemna gibba</i> (Fat Duckweed / Llinad Crythog)	<a href="#">SJ2567</a>	06/09/2016	Recorder Name Withheld			Northop Hall C	Flat form with large central cells	<a href="#">D1587/010/01</a>	LI[VC50, VC51, VC52]	4
<i>Lemna minuta</i> (Least Duckweed / Llinad Bach)	<a href="#">SJ261664</a>	06/09/2016	Recorder Name Withheld			Maes Grug		<a href="#">D1587/010/01</a>	INNS	4
<i>Lysimachia vulgaris</i> (Yellow Loosestrife / Trewyn)	<a href="#">SJ272650</a>	13/07/2013	Recorder Name Withheld			Buckley Common		<a href="#">D1274/001/01</a>	LBAP[GWY], LI[VC48, VC49, VC51]	4
<i>Meconopsis cambrica</i> (Welsh Poppy / Pabi Cymreig)	<a href="#">SJ235643</a>	28/03/2016	Recorder Name Withheld			Mold, Bailey Hill		<a href="#">D1587/007/01</a>	RD2(UK)S, LBAP[CON, DEN], LI[VC48, VC49]	4
<i>Meconopsis cambrica</i> (Welsh Poppy / Pabi Cymreig)	<a href="#">SJ2764</a>	27/07/2015	Recorder Name Withheld			Buckley		<a href="#">D1587/003/01</a>	RD2(UK)S, LBAP[CON, DEN], LI[VC48, VC49]	4
<i>Mentha arvensis x aquatica</i> = <i>M. x verticillata</i> (Whorled Mint / Mintys Troellennog)	<a href="#">SJ240645</a>	1975	Recorder Name Withheld			Mold	Riverbank	<a href="#">D1308/001/01</a>	LI[VC51]	3
<i>Mercurialis annua</i> (Annual Mercury / Bresychen-y-Cwn Flynyddol)	<a href="#">SJ237639</a>	2 records, between 1997 and 12/05/1997	Recorder Name Withheld			High St., Mold	Base of street tree; base of tree, high street Mold	<a href="#">D1308/001/01</a> , <a href="#">D0101/001/01</a>	LI[VC48, VC49, VC50, VC51, VC52]	3
<i>Pedicularis palustris</i> (Marsh Lousewort / Melog y Waun)	<a href="#">SJ27246509</a>	27/07/2015	Recorder Name Withheld			Buckley, Lower Common		<a href="#">D1587/003/01</a>	LI[VC50, VC51]	4
<i>Polypodium interjectum</i> (Intermediate Polypody / Llawredynen Ganolig)	<a href="#">SJ2565</a>	24/12/2016	Recorder Name Withheld			New Brighton		<a href="#">D1587/012/01</a>	LI[VC51]	4
<i>Populus nigra</i> (Black-poplar / Poplysen Ddu)	<a href="#">SJ253655</a>	1974	Recorder Name Withheld	1		New Brighton, Mold; On A549		<a href="#">D0101/001/01</a>	LBAP[DEN, FLI, SNP, WRE], LI[VC52]	4
<i>Populus nigra</i> (Black-poplar / Poplysen Ddu)	<a href="#">SJ26246631</a> (Supplied by Original Recorder)	3 records, between 04/04/2005 and 04/03/2007	Recorder Name Withheld	4 Female; 2 Female; 5 Male; 5 Male		Maes y Grug Nature Reserve		<a href="#">D1446/001/01</a>	LBAP[DEN, FLI, SNP, WRE], LI[VC52]	4

Species Name	Grid Reference	Date	Recorder(s)	Abundance	Record Type	Site Name	Comments	Dataset ID	Lists	V
<i>Populus nigra</i> 'Italica' (Lombardy-Poplar / Poplysen Lombardi)	<a href="#">SJ2463</a>	10/02/2016	Recorder Name Withheld			Mold	Planted	<a href="#">D1587/005/01</a>	LBAP[DEN, FLI, SNP], LI[VC52]	4
<i>Potamogeton berchtoldii</i> (Small Pondweed / Dyfrllys Bach)	<a href="#">SJ2622066442</a> (GPS Reading)	02/09/2003	Recorder Name Withheld	Present		Pond MG4		<a href="#">D1045/001/01</a>	LBAP[GWY], LI[VC48, VC49, VC51]	3
<i>Potamogeton pusillus</i> (Lesser Pondweed / Dyfrllys Eiddil)	<a href="#">SJ261664</a> (Supplied by Original Recorder (Checked))	24/06/2002 - 27/06/2002	Recorder Name Withheld			SSSI: Maes y Grug	Lake and two ponds	<a href="#">D0026/030/01</a>	LBAP[ANG], LI[VC48, VC50, VC51, VC52]	4
<i>Prunus laurocerasus</i> (Cherry Laurel / Coeden Lawrgeirios)	<a href="#">SJ235643</a>	28/03/2016	Recorder Name Withheld			Mold, Bailey Hill		<a href="#">D1587/007/01</a>	INNS	4
<i>Prunus laurocerasus</i> (Cherry Laurel / Coeden Lawrgeirios)	<a href="#">SJ2465</a>	24/12/2016	Recorder Name Withheld			Mold		<a href="#">D1587/012/01</a>	INNS	4
<i>Prunus laurocerasus</i> (Cherry Laurel / Coeden Lawrgeirios)	<a href="#">SJ2567</a>	06/09/2016	Recorder Name Withheld			Northop Hall C		<a href="#">D1587/010/01</a>	INNS	4
<i>Prunus laurocerasus</i> (Cherry Laurel / Coeden Lawrgeirios)	<a href="#">SJ2764</a>	27/07/2015	Recorder Name Withheld			Buckley, Middle Common	Bird-sown by footpath	<a href="#">D1587/003/01</a>	INNS	4
<i>Puccinellia distans</i> (Reflexed Saltmarsh-Grass / Gwellt-y-Morfa Atblygedig)	<a href="#">SJ2567</a>	06/09/2016	Recorder Name Withheld			Northop Hall, A55		<a href="#">D1587/010/01</a>	LBAP[CON, DEN, GWY], LI[VC48, VC49, VC51, VC52]	4
<i>Puccinellia distans</i> (Reflexed Saltmarsh-Grass / Gwellt-y-Morfa Atblygedig)	<a href="#">SJ2667</a>	06/09/2016	Recorder Name Withheld			Northop Hall C, A55		<a href="#">D1587/010/01</a>	LBAP[CON, DEN, GWY], LI[VC48, VC49, VC51, VC52]	4
<i>Ranunculus peltatus</i> (Pond Water-crowfoot / Crafan-y-Frân y Llyn)	<a href="#">SJ2407664525</a>	08/07/2019	Recorder Name Withheld	1-2.5 Percentage Cover		Lead Mills - Alyn / Alun		<a href="#">D1966/001/01</a>	LBAP[GWY], LI[VC48, VC49, VC50, VC51, VC52]	3
<i>Rhododendron ponticum</i>	<a href="#">SJ242674</a> (Supplied by Original Recorder)	15/06/2011	Recorder Name Withheld			Gorse Wood		<a href="#">D1195/001/04</a>	INNS, WCA9	4
<i>Rhododendron ponticum</i>	<a href="#">SJ2567</a>	06/09/2016	Recorder Name Withheld			Northop Hall C		<a href="#">D1587/010/01</a>	INNS, WCA9	4
<i>Rosa rubiginosa</i> (Sweet-briar / Drysiën Bêr)	<a href="#">SJ2566</a>	06/09/2016	Recorder Name Withheld			Northop Hall C		<a href="#">D1587/010/01</a>	LBAP[GWY], LI[VC49, VC50, VC51]	4
<i>Rosa rubiginosa</i> (Sweet-briar / Drysiën Bêr)	<a href="#">SJ2463</a>	10/02/2016	Recorder Name Withheld			Mold		<a href="#">D1587/005/01</a>	LBAP[GWY], LI[VC49, VC50, VC51]	4
<i>Ruscus aculeatus</i> (Butcher's-broom / Celynnen Fair)	<a href="#">SJ252669</a>	01/10/1977	Recorder Name Withheld			Sychdyn	side of lane through wood possible escape	<a href="#">D0101/001/01</a>	HDir, RD1(Wales)VU	4
<i>Scutellaria galericulata</i> (Skullcap / Cycyllog)	<a href="#">SJ233665</a>	2 records, between 1978 and 26/07/1978	Recorder Name Withheld			Gwysaney, Mold	Pond	<a href="#">D0101/001/01</a> , <a href="#">D1308/001/01</a>	LI[VC51]	4
<i>Sedum album</i> (White Stonecrop / Briweg Wen)	<a href="#">SJ241636</a>	10/02/2016	Recorder Name Withheld			Mold, cemetery		<a href="#">D1587/005/01</a>	INNS	4

Species Name	Grid Reference	Date	Recorder(s)	Abundance	Record Type	Site Name	Comments	Dataset ID	Lists	V
<i>Sedum album</i> (White Stonecrop / Briweg Wen)	<a href="#">SJ2464</a>	14/04/2016	Recorder Name Withheld			Leadmill		<a href="#">D1704/002/01</a>	INNS	4
<i>Sedum album</i> (White Stonecrop / Briweg Wen)	<a href="#">SJ2463</a>	14/04/2016	Recorder Name Withheld			Pentre		<a href="#">D1704/002/01</a>	INNS	4
<i>Senecio cambrensis</i> (Welsh Groundsel / Creulys Gymreig)	<a href="#">SJ26286545</a>	16/05/2011	Recorder Name Withheld	3		New Brighton	N. side of A494, between tarmac pavement and hedge in shallow soil. Voucher specimen	<a href="#">D1408/001/01</a>	RD1(UK)NT, RD1(Wales)CR, RD2(UK)R, LBAP[CON, FLI], LI[VC51]	4
<i>Senecio cambrensis</i> (Welsh Groundsel / Creulys Gymreig)	<a href="#">SJ26306545</a>	16/05/2011	Recorder Name Withheld	1		New Brighton	N. side of A494, between tarmac pavement and hedge in shallow soil	<a href="#">D1408/001/01</a>	RD1(UK)NT, RD1(Wales)CR, RD2(UK)R, LBAP[CON, FLI], LI[VC51]	4
<i>Senecio cambrensis</i> (Welsh Groundsel / Creulys Gymreig)	<a href="#">SJ26316546</a>	2 records, between 22/07/2010 and 16/05/2011	Recorder Name Withheld	2; 8		New Brighton	S. facing, grass verge between tarmac pavement and hawthrone hedge; N. side of A494, between tarmac pavement and hedge in shallow soil	<a href="#">D1408/001/01</a>	RD1(UK)NT, RD1(Wales)CR, RD2(UK)R, LBAP[CON, FLI], LI[VC51]	4
<i>Senecio cambrensis</i> (Welsh Groundsel / Creulys Gymreig)	<a href="#">SJ26316545</a>	16/05/2011	Recorder Name Withheld	13		New Brighton	N. side of A494, between tarmac pavement and hedge in shallow soil. Voucher specimen	<a href="#">D1408/001/01</a>	RD1(UK)NT, RD1(Wales)CR, RD2(UK)R, LBAP[CON, FLI], LI[VC51]	4
<i>Senecio cambrensis</i> (Welsh Groundsel / Creulys Gymreig)	<a href="#">SJ26326546</a>	2 records, between 22/07/2010 and 16/05/2011	Recorder Name Withheld	3; 2		New Brighton	S. facing, grass verge between tarmac pavement and hawthrone hedge; N. side of A494, between tarmac pavement and hedge in shallow soil	<a href="#">D1408/001/01</a>	RD1(UK)NT, RD1(Wales)CR, RD2(UK)R, LBAP[CON, FLI], LI[VC51]	4
<i>Senecio cambrensis</i> (Welsh Groundsel / Creulys Gymreig)	<a href="#">SJ26336546</a>	16/05/2011	Recorder Name Withheld	3		New Brighton	N. side of A494, between tarmac pavement and hedge in shallow soil	<a href="#">D1408/001/01</a>	RD1(UK)NT, RD1(Wales)CR, RD2(UK)R, LBAP[CON, FLI], LI[VC51]	4
<i>Senecio cambrensis</i> (Welsh Groundsel / Creulys Gymreig)	<a href="#">SJ26366546</a>	22/07/2010	Recorder Name Withheld	1		New Brighton	S. facing, grass verge between tarmac pavement and hawthrone hedge	<a href="#">D1408/001/01</a>	RD1(UK)NT, RD1(Wales)CR, RD2(UK)R, LBAP[CON, FLI], LI[VC51]	4
<i>Senecio cambrensis</i> (Welsh Groundsel / Creulys Gymreig)	<a href="#">SJ26396547</a>	22/07/2010	Recorder Name Withheld	1		New Brighton	S. facing, grass verge between tarmac pavement and hawthrone hedge	<a href="#">D1408/001/01</a>	RD1(UK)NT, RD1(Wales)CR, RD2(UK)R, LBAP[CON, FLI], LI[VC51]	4
<i>Senecio cambrensis</i> (Welsh Groundsel / Creulys Gymreig)	<a href="#">SJ26506550</a>	22/07/2010	Recorder Name Withheld	1		New Brighton	S. facing, grass verge between tarmac pavement and hawthrone hedge	<a href="#">D1408/001/01</a>	RD1(UK)NT, RD1(Wales)CR, RD2(UK)R, LBAP[CON, FLI], LI[VC51]	4
<i>Senecio cambrensis</i> (Welsh Groundsel / Creulys Gymreig)	<a href="#">SJ26576552</a>	22/07/2010	Recorder Name Withheld	1		New Brighton	S. facing, grass verge between tarmac pavement and hawthrone hedge	<a href="#">D1408/001/01</a>	RD1(UK)NT, RD1(Wales)CR, RD2(UK)R, LBAP[CON, FLI], LI[VC51]	4
<i>Senecio cambrensis</i> (Welsh Groundsel / Creulys Gymreig)	<a href="#">SJ2666 (Approximate)</a>	1980	Recorder Name Withheld			Northop Hall		<a href="#">D0821/001/01</a>	RD1(UK)NT, RD1(Wales)CR, RD2(UK)R, LBAP[CON, FLI], LI[VC51]	3
<i>Sinapis alba</i> (White Mustard / Mwstard Gwyn)	<a href="#">SJ241645</a>	2 records, between 1975 and 12/10/1975	Recorder Name Withheld			Mold	disturbed land; Disturbed ground	<a href="#">D0101/001/01</a> , <a href="#">D1308/001/01</a>	LBAP[GWY], LI[VC49, VC50, VC51]	4



Species Name	Grid Reference	Date	Recorder(s)	Abundance	Record Type	Site Name	Comments	Dataset ID	Lists	V
<i>Sinapis arvensis</i> (Charlock / Mwstard Gwyllt)	<a href="#">SJ2463</a>	14/04/2016	Recorder Name Withheld			Pentre		<a href="#">D1704/002/01</a>	RD1(Wales)VU	4
<i>Sinapis arvensis</i> (Charlock / Mwstard Gwyllt)	<a href="#">SJ2367</a>	07/05/2017	Recorder Name Withheld	Present		Soughton		<a href="#">D1587/016/01</a>	RD1(Wales)VU	4
<i>Sparganium emersum</i> (Unbranched Bur-reed / Cleddlys Di-Gainc)	<a href="#">SJ241646</a>	2 records, between 1977 and 29/08/1977	Recorder Name Withheld			R.Alyn, Mold	overgrown river, in shallows	<a href="#">D1308/001/01</a> , <a href="#">D0101/001/01</a>	LBAP[GWY], LI[VC49, VC51]	3
<i>Syntrichia ruralis</i> var. <i>ruraliformis</i> (Sand-hill Screw-moss)	<a href="#">SJ248673</a>	13/07/2016	Recorder Name Withheld			Soughton Hall	Habitat: garden	<a href="#">D1268/008/01</a>	RD1(Wales)LC, LBAP[CON], LI[VC51]	3
<i>Thalictrum minus</i> (Lesser Meadow-rue / Arianllys Bach)	<a href="#">SJ25236637</a>	06/09/2016	Recorder Name Withheld			Northop Hall C	Plants over about 3m at north corner of road junction	<a href="#">D1587/010/01</a>	LI[VC50, VC51, VC52]	4
<i>Thalictrum minus</i> (Lesser Meadow-rue / Arianllys Bach)	<a href="#">SJ253664</a>	2 records, between 1997 and 09/09/1997	Recorder Name Withheld			Sychdyn	road verge; Roadside verge	<a href="#">D0101/001/01</a> , <a href="#">D1308/001/01</a>	LI[VC50, VC51, VC52]	4
<i>Thalictrum minus</i> (Lesser Meadow-rue / Arianllys Bach)	<a href="#">SJ2364</a> (Estimated (Centroid of Site))	1844	Recorder Name Withheld			Mold		<a href="#">D0101/001/01</a>	LI[VC50, VC51, VC52]	4
<i>Viburnum lantana</i> (Wayfaring-tree / Gwifwrnwydden)	<a href="#">SJ251655</a>	2 records, both in 1987	Recorder Name Withheld			Mold; New Brighton	Hedge	<a href="#">D0101/001/01</a> , <a href="#">D1308/001/01</a>	LI[VC51]	4

- PUBLIC VERSION



Reptiles and Amphibians										
Species Name	Grid Reference	Date	Recorder(s)	Abundance	Record Type	Site Name	Comments	Dataset ID	Lists	V
<i>Anguis fragilis</i> (Slow-worm / Neidr Ddefaid)	<a href="#">SJ2764</a> (Approximate)	Autumn 2011	Recorder Name Withheld	1	Live Sighting	Buckley	Buried about 9 inches down in wildlife friendly garden. Via Phil Pearce. Grid ref from post code.; Habitat: Garden	<a href="#">D0035/002/01</a>	Bern, S7, WCA5, LBAP[ANG, CON, DEN, FLI, GWY, SNP]	4
<i>Bufo bufo</i> (Common Toad / Llyffant Dafadennog)	<a href="#">SJ25246517</a> (Selected from Interactive Map)	11/02/2011	Recorder Name Withheld	1 Adult Male		New Brighton	7pm in rain	<a href="#">D1117/001/01</a>	Bern, S7, WCA5, LBAP[ANG, CON, DEN, FLI, GWY]	4
<i>Bufo bufo</i> (Common Toad / Llyffant Dafadennog)	<a href="#">SJ254644</a>	1984	Recorder Name Withheld			Mold, 2km E		<a href="#">D1076/001/02</a>	Bern, S7, WCA5, LBAP[ANG, CON, DEN, FLI, GWY]	3
<i>Bufo bufo</i> (Common Toad / Llyffant Dafadennog)	<a href="#">SJ2609066366</a> (Selected from Interactive Map)	3 records, between 22/04/2008 and 04/04/2018	Recorder Name Withheld	1 Adult (Sex Unknown); 2 Adult (Sex Unknown)	Torch Count	Maes y Grug (FCC): MG05	Other recorders: AJ, JB, HWJ, SB, RH S; Other recorders: DW and AJ	<a href="#">D1320/014/01</a>	Bern, S7, WCA5, LBAP[ANG, CON, DEN, FLI, GWY]	3
<i>Bufo bufo</i> (Common Toad / Llyffant Dafadennog)	<a href="#">SJ2619566265</a> (Selected from Interactive Map)	10 records, between 22/04/2008 and 04/04/2018	Recorder Name Withheld	8 Adult (Sex Unknown); 1 Adult (Sex Unknown); 20 Adult (Sex Unknown); 2 Adult Male; 2 Adult (Sex Unknown); 1	Torch Count	Maes y Grug (NEWW): MG17	Other recorders: AJ, JB, HWJ, SB, RH S	<a href="#">D1320/014/01</a>	Bern, S7, WCA5, LBAP[ANG, CON, DEN, FLI, GWY]	3
<i>Bufo bufo</i> (Common Toad / Llyffant Dafadennog)	<a href="#">SJ26136634</a> (Selected from Interactive Map)	12/07/2018	Recorder Name Withheld	10000 Juvenile		Maes y Grug	Toad - lets observed all over the grasslands and road next to cobblers wood.	<a href="#">D1480/001/01</a>	Bern, S7, WCA5, LBAP[ANG, CON, DEN, FLI, GWY]	4
<i>Bufo bufo</i> (Common Toad / Llyffant Dafadennog)	<a href="#">SJ2613166354</a> (Selected from Interactive Map)	04/04/2018	Recorder Name Withheld	10 Adult (Sex Unknown)	Torch Count	Maes y Grug (FCC): MG35		<a href="#">D1320/014/01</a>	Bern, S7, WCA5, LBAP[ANG, CON, DEN, FLI, GWY]	3
<i>Bufo bufo</i> (Common Toad / Llyffant Dafadennog)	<a href="#">SJ2620166290</a> (Selected from Interactive Map)	3 records, between 11/04/2013 and 04/04/2018	Recorder Name Withheld	1 Adult Male; 1 Adult (Sex Unknown); 2	Torch Count	Maes y Grug (NEWW): MG25	22:08-22:10	<a href="#">D1320/014/01</a>	Bern, S7, WCA5, LBAP[ANG, CON, DEN, FLI, GWY]	3
<i>Bufo bufo</i> (Common Toad / Llyffant Dafadennog)	<a href="#">SJ2621366278</a> (Selected from Interactive Map)	3 records, between 08/04/2010 and 04/04/2018	Recorder Name Withheld	1 Adult (Sex Unknown); 30 Adult (Sex Unknown); 3	Torch Count	Maes y Grug (NEWW): MG13		<a href="#">D1320/014/01</a>	Bern, S7, WCA5, LBAP[ANG, CON, DEN, FLI, GWY]	3
<i>Bufo bufo</i> (Common Toad / Llyffant Dafadennog)	<a href="#">SJ2619466311</a> (Selected from Interactive Map)	4 records, between 11/04/2013 and 04/04/2018	Recorder Name Withheld	1 Adult Male; 2 Adult (Sex Unknown); 1 Male; 1 Female	Torch Count	Maes y Grug (NEWW): MG26		<a href="#">D1320/014/01</a>	Bern, S7, WCA5, LBAP[ANG, CON, DEN, FLI, GWY]	3
<i>Bufo bufo</i> (Common Toad / Llyffant Dafadennog)	<a href="#">SJ262662</a> (Supplied by Original Recorder (Checked))	19/05/1998	Recorder Name Withheld	9		SSSI: Maes y Grug	Torch survey of 9 ponds	<a href="#">D0026/036/01</a>	Bern, S7, WCA5, LBAP[ANG, CON, DEN, FLI, GWY]	4
<i>Bufo bufo</i> (Common Toad / Llyffant Dafadennog)	<a href="#">SJ2622266297</a> (Selected from Interactive Map)	3 records, between 12/04/2007 and 07/04/2016	Recorder Name Withheld	1 Adult (Sex Unknown); 3 Adult (Sex Unknown)	Torch Count	Maes y Grug (NEWW): MG14 (former site)		<a href="#">D1320/014/01</a>	Bern, S7, WCA5, LBAP[ANG, CON, DEN, FLI, GWY]	3
<i>Bufo bufo</i> (Common Toad / Llyffant Dafadennog)	<a href="#">SJ2622666303</a>	3 records, all on 04/04/2018	Recorder Name Withheld	1 Male; 1 Female; 3		Maes y Grug (NEWW): MG14-16 (merged site)		<a href="#">D1320/014/01</a>	Bern, S7, WCA5, LBAP[ANG, CON, DEN, FLI, GWY]	3
<i>Bufo bufo</i> (Common Toad / Llyffant Dafadennog)	<a href="#">SJ2622866309</a> (Selected from Interactive Map)	08/04/2010	Recorder Name Withheld	2 Adult (Sex Unknown)	Torch Count	Maes y Grug (NEWW): MG16 (former site)		<a href="#">D1320/014/01</a>	Bern, S7, WCA5, LBAP[ANG, CON, DEN, FLI, GWY]	3

Species Name	Grid Reference	Date	Recorder(s)	Abundance	Record Type	Site Name	Comments	Dataset ID	Lists	V
<i>Bufo bufo</i> (Common Toad / Llyffant Dafadennog)	<a href="#">SJ2622066325</a> (Selected from Interactive Map)	11/04/2013	Recorder Name Withheld	1 Adult Male	Torch Count	Maes y Grug (NEWW): MG23 (former site)		<a href="#">D1320/014/01</a>	Bern, S7, WCA5, LBAP[ANG, CON, DEN, FLI, GWY]	3
<i>Bufo bufo</i> (Common Toad / Llyffant Dafadennog)	<a href="#">SJ2619766361</a> (Selected from Interactive Map)	2 records, between 07/04/2016 and 04/04/2018	Recorder Name Withheld	1 Adult Male; 1 Adult Female; 24 Adult (Sex Unknown)	Torch Count	Maes y Grug (FCC): MG34		<a href="#">D1320/014/01</a>	Bern, S7, WCA5, LBAP[ANG, CON, DEN, FLI, GWY]	3
<i>Bufo bufo</i> (Common Toad / Llyffant Dafadennog)	<a href="#">SJ2622866329</a> (Selected from Interactive Map)	11/04/2013	Recorder Name Withheld	1 Adult Male	Torch Count	Maes y Grug (NEWW): MG21 (former site)		<a href="#">D1320/014/01</a>	Bern, S7, WCA5, LBAP[ANG, CON, DEN, FLI, GWY]	3
<i>Bufo bufo</i> (Common Toad / Llyffant Dafadennog)	<a href="#">SJ2622466333</a> (Selected from Interactive Map)	4 records, between 07/04/2016 and 04/04/2018	Recorder Name Withheld	4 Adult (Sex Unknown); 1 Male; 1 Female; 15 Adult (Sex Unknown)	Torch Count	Maes y Grug (NEWW): MG21-MG24		<a href="#">D1320/014/01</a>	Bern, S7, WCA5, LBAP[ANG, CON, DEN, FLI, GWY]	3
<i>Bufo bufo</i> (Common Toad / Llyffant Dafadennog)	<a href="#">SJ2622066344</a> (Selected from Interactive Map)	2 records, between 07/04/2016 and 18/04/2017	Recorder Name Withheld	2 Adult (Sex Unknown); Many Larva/Tadpole	Torch Count	Maes y Grug (NEWW): MG33		<a href="#">D1320/014/01</a>	Bern, S7, WCA5, LBAP[ANG, CON, DEN, FLI, GWY]	3
<i>Bufo bufo</i> (Common Toad / Llyffant Dafadennog)	<a href="#">SJ2623366331</a> (Selected from Interactive Map)	2 records, between 08/04/2010 and 07/04/2016	Recorder Name Withheld	1 Adult (Sex Unknown); 13 Adult (Sex Unknown)	Torch Count	Maes y Grug (NEWW): MG19		<a href="#">D1320/014/01</a>	Bern, S7, WCA5, LBAP[ANG, CON, DEN, FLI, GWY]	3
<i>Bufo bufo</i> (Common Toad / Llyffant Dafadennog)	<a href="#">SJ2623066338</a> (Selected from Interactive Map)	2 records, between 10/05/2012 and 11/04/2013	Recorder Name Withheld	1 Adult Male; 1 Adult (Sex Unknown)	Torch Count	Maes y Grug (NEWW): MG20 (former site)		<a href="#">D1320/014/01</a>	Bern, S7, WCA5, LBAP[ANG, CON, DEN, FLI, GWY]	3
<i>Bufo bufo</i> (Common Toad / Llyffant Dafadennog)	<a href="#">SJ261664</a>	2 records, between 27/03/2010 and 25/03/2011	Recorder Name Withheld	Over 150 Adult; 200 plus Adult		Maes y Grug	counted at least 150 but there were plenty more.; Toad balls and various couples in amplexus.	<a href="#">D1117/001/01</a>	Bern, S7, WCA5, LBAP[ANG, CON, DEN, FLI, GWY]	4
<i>Bufo bufo</i> (Common Toad / Llyffant Dafadennog)	<a href="#">SJ262663</a> (Estimated Centroid of Site)	5 records, between 19/05/1998 and 10/08/2017	Recorder Name Withheld	9; 2; 19 Adult; 12 Adult; 1 Adult		SSSI: Maes y Grug	Torch survey of 9 ponds; Torch survey of 5 ponds; GCN training course pond 17; GCN training course woodland pond	<a href="#">D0026/032/01</a> , <a href="#">D0026/279/01</a> , <a href="#">D1531/001/01</a>	Bern, S7, WCA5, LBAP[ANG, CON, DEN, FLI, GWY]	4
<i>Bufo bufo</i> (Common Toad / Llyffant Dafadennog)	<a href="#">SJ2617266442</a> (Selected from Interactive Map)	10 records, between 02/04/1995 and 07/04/2016	Recorder Name Withheld	1 Adult (Sex Unknown); 14 Adult (Sex Unknown); Larva/Tadpole; 160 Adult (Sex Unknown); 3 Adult Male; 2 Adult (Sex Unknown); 25 Adult Male; 9 Adult (Sex Unknown); 9 Adult Male; 1 Adult Male; 1 Adult Fe...	Torch Count; Not Applicable	Maes y Grug (FCC): MG04	Other recorders: AJ, JB, HWJ, SB, RH S; Doubtless more fauna present, water very turbid	<a href="#">D1320/014/01</a>	Bern, S7, WCA5, LBAP[ANG, CON, DEN, FLI, GWY]	3
<i>Bufo bufo</i> (Common Toad / Llyffant Dafadennog)	<a href="#">SJ2624566426</a> (Selected from Interactive Map)	5 records, between 07/04/2016 and 04/04/2018	Recorder Name Withheld	21 Adult (Sex Unknown); 1 String of Eggs; 1 Male; 1 Female; 7 Adult (Sex Unknown); 19 Adult (Sex Unknown)	Torch Count	Maes y Grug (NEWW): MG32		<a href="#">D1320/014/01</a>	Bern, S7, WCA5, LBAP[ANG, CON, DEN, FLI, GWY]	3
<i>Bufo bufo</i> (Common Toad / Llyffant Dafadennog)	<a href="#">SJ2630766354</a> (Selected from Interactive Map)	10 records, between 20/04/1996 and 17/04/2019	Recorder Name Withheld	11 Adult (Sex Unknown); 2 Adult (Sex Unknown); 53 Adult (Sex Unknown); 1 Adult Female; 2 Adult (Sex Unknown); 1 Adult Male; 1 Adult (Sex Unknown); 1 Age & Sex Unknown; 2	Torch Count	Maes y Grug (NEWW): MG01	Other recorders: DW and AJ	<a href="#">D1320/014/01</a>	Bern, S7, WCA5, LBAP[ANG, CON, DEN, FLI, GWY]	3

Species Name	Grid Reference	Date	Recorder(s)	Abundance	Record Type	Site Name	Comments	Dataset ID	Lists	V
<i>Bufo bufo</i> (Common Toad / Llyffant Dafadenog)	<a href="#">SJ2635166316</a> (Selected from Interactive Map)	08/05/2008	Recorder Name Withheld	1 Adult Male	Torch Count	Maes y Grug (NEWW): MG12	Other recorders: DW and AJ	<a href="#">D1320/014/01</a>	Bern, S7, WCA5, LBAP[ANG, CON, DEN, FLI, GWY]	3
<i>Bufo bufo</i> (Common Toad / Llyffant Dafadenog)	<a href="#">SJ262664</a> (Supplied by Original Recorder (Checked))	06/05/2004	Recorder Name Withheld	+		SSSI: Maes y Grug	Torch survey of 11 ponds	<a href="#">D1314/003/01</a>	Bern, S7, WCA5, LBAP[ANG, CON, DEN, FLI, GWY]	4
<i>Bufo bufo</i> (Common Toad / Llyffant Dafadenog)	<a href="#">SJ2615166546</a> (Selected from Interactive Map)	10/05/2012	Recorder Name Withheld	1 Adult (Sex Unknown)	Torch Count	Maes y Grug Farm: MG06		<a href="#">D1320/014/01</a>	Bern, S7, WCA5, LBAP[ANG, CON, DEN, FLI, GWY]	3
<i>Bufo bufo</i> (Common Toad / Llyffant Dafadenog)	<a href="#">SJ2628766414</a> (Selected from Interactive Map)	4 records, between 07/04/2016 and 04/04/2018	Recorder Name Withheld	1 Adult Female; 1 Adult Male; 4 Adult (Sex Unknown); 2 Male; 2 Female; 4 Adult (Sex Unknown)	Torch Count	Maes y Grug (NEWW): MG27		<a href="#">D1320/014/01</a>	Bern, S7, WCA5, LBAP[ANG, CON, DEN, FLI, GWY]	3
<i>Bufo bufo</i> (Common Toad / Llyffant Dafadenog)	<a href="#">SJ2612266578</a> (Selected from Interactive Map)	14/05/1997	Recorder Name Withheld	5 Age & Sex Unknown	Torch Count	Maes y Grug Farm: MG09		<a href="#">D1320/014/01</a>	Bern, S7, WCA5, LBAP[ANG, CON, DEN, FLI, GWY]	3
<i>Bufo bufo</i> (Common Toad / Llyffant Dafadenog)	<a href="#">SJ2604366647</a> (Selected from Interactive Map)	6 records, between 22/04/2008 and 04/04/2018	Recorder Name Withheld	9 Adult Female; 16 Adult Male; 3 Adult (Sex Unknown); 11 Adult (Sex Unknown); 1 Adult (Sex Unknown); 1 Adult Male; 5 Adult (Sex Unknown); 2 Adult (Sex Unknown); 10 Adult (Sex Unknown)	Torch Count	Maes y Grug Farm: MG10	Other recorders: DW and AJ; Other recorders: AJ, JB, HWJ, SB, RH S	<a href="#">D1320/014/01</a>	Bern, S7, WCA5, LBAP[ANG, CON, DEN, FLI, GWY]	3
<i>Bufo bufo</i> (Common Toad / Llyffant Dafadenog)	<a href="#">SJ2629766424</a> (Selected from Interactive Map)	3 records, between 29/04/2014 and 04/04/2018	Recorder Name Withheld	5 Adult (Sex Unknown); 1 Adult (Sex Unknown)	Torch Count	Maes y Grug (NEWW): MG28		<a href="#">D1320/014/01</a>	Bern, S7, WCA5, LBAP[ANG, CON, DEN, FLI, GWY]	3
<i>Bufo bufo</i> (Common Toad / Llyffant Dafadenog)	<a href="#">SJ2616566561</a> (Selected from Interactive Map)	2 records, between 07/04/2016 and 04/04/2018	Recorder Name Withheld	3 Adult Male; 1 Adult (Sex Unknown)	Torch Count	Maes y Grug Farm: MG29	Need someone to check if invasive plants in this pool	<a href="#">D1320/014/01</a>	Bern, S7, WCA5, LBAP[ANG, CON, DEN, FLI, GWY]	3
<i>Bufo bufo</i> (Common Toad / Llyffant Dafadenog)	<a href="#">SJ2613766590</a> (Selected from Interactive Map)	3 records, between 07/04/2016 and 04/04/2018	Recorder Name Withheld	2 Adult Male; 1 Adult Female; 2 Adult (Sex Unknown); 1 Adult (Sex Unknown); 3 Adult (Sex Unknown)	Torch Count	Maes y Grug Farm: MG31		<a href="#">D1320/014/01</a>	Bern, S7, WCA5, LBAP[ANG, CON, DEN, FLI, GWY]	3
<i>Bufo bufo</i> (Common Toad / Llyffant Dafadenog)	<a href="#">SJ2615366578</a> (Selected from Interactive Map)	2 records, between 07/04/2016 and 04/04/2018	Recorder Name Withheld	3 Adult (Sex Unknown); 1 Adult Male; 3 Adult (Sex Unknown)	Torch Count	Maes y Grug Farm: MG30		<a href="#">D1320/014/01</a>	Bern, S7, WCA5, LBAP[ANG, CON, DEN, FLI, GWY]	3
<i>Bufo bufo</i> (Common Toad / Llyffant Dafadenog)	<a href="#">SJ2615166597</a> (Selected from Interactive Map)	3 records, between 02/04/1995 and 11/04/2013	Recorder Name Withheld	1 Adult (Sex Unknown); 8 Adult Male; 1 Adult Female; 2 Adult (Sex Unknown)	Torch Count; Not Applicable	Maes y Grug (FCC): MG03 (former site)		<a href="#">D1320/014/01</a>	Bern, S7, WCA5, LBAP[ANG, CON, DEN, FLI, GWY]	3
<i>Bufo bufo</i> (Common Toad / Llyffant Dafadenog)	<a href="#">SJ2599266713</a>	22/04/2008	Recorder Name Withheld	1 Adult (Sex Unknown)	Torch Count	Maes y Grug Farm: MG11	Other recorders: AJ, JB, HWJ, SB, RH S	<a href="#">D1320/014/01</a>	Bern, S7, WCA5, LBAP[ANG, CON, DEN, FLI, GWY]	3
<i>Bufo bufo</i> (Common Toad / Llyffant Dafadenog)	<a href="#">SJ2618266575</a> (Selected from Interactive Map)	6 records, between 29/04/2006 and 17/04/2019	Recorder Name Withheld	1 Adult (Sex Unknown); Frog Spawn; 3 Adult Male	Torch Count	Maes y Grug Farm: MG07		<a href="#">D1320/014/01</a>	Bern, S7, WCA5, LBAP[ANG, CON, DEN, FLI, GWY]	3
<i>Bufo bufo</i> (Common Toad / Llyffant Dafadenog)	<a href="#">SJ2616566604</a> (Selected from Interactive Map)	04/04/2018	Recorder Name Withheld	1 Adult (Sex Unknown)	Torch Count	Maes y Grug Farm: MG08		<a href="#">D1320/014/01</a>	Bern, S7, WCA5, LBAP[ANG, CON, DEN, FLI, GWY]	3



Species Name	Grid Reference	Date	Recorder(s)	Abundance	Record Type	Site Name	Comments	Dataset ID	Lists	V
<i>Bufo bufo</i> (Common Toad / Llyffant Dafadenog)	<a href="#">SJ2621166566</a> (Selected from Interactive Map)	2 records, between 24/04/2012 and 07/04/2016	Recorder Name Withheld	1 Adult Male; 1 Adult (Sex Unknown)	Torch Count	Maes y Grug - Bryn Ffynnon: MG18		<a href="#">D1320/014/01</a>	Bern, S7, WCA5, LBAP[ANG, CON, DEN, FLI, GWY]	3
<i>Bufo bufo</i> (Common Toad / Llyffant Dafadenog)	<a href="#">SJ2638666454</a> (Selected from Interactive Map)	3 records, between 08/05/2008 and 06/05/2010	Recorder Name Withheld	1 Adult (Sex Unknown)	Torch Count	Maes y Grug (NEWW): MG02	Other recorders: DW and AJ	<a href="#">D1320/014/01</a>	Bern, S7, WCA5, LBAP[ANG, CON, DEN, FLI, GWY]	3
<i>Bufo bufo</i> (Common Toad / Llyffant Dafadenog)	<a href="#">SJ245640</a> (Selected from Interactive Map)	20/05/2020	Recorder Name Withheld	Brood		Mold, Leadmills	Tadpoles in the calmer areas of the river itself	<a href="#">D1117/001/01</a>	Bern, S7, WCA5, LBAP[ANG, CON, DEN, FLI, GWY]	4
<i>Bufo bufo</i> (Common Toad / Llyffant Dafadenog)	<a href="#">SJ235647</a> (Selected from Interactive Map)	2 records, between 08/04/2019 and 22/03/2020	Recorder Name Withheld	15 Adult; 3 Adult		Mold Leadmills	Mating	<a href="#">D1117/001/01</a>	Bern, S7, WCA5, LBAP[ANG, CON, DEN, FLI, GWY]	4
<i>Bufo bufo</i> (Common Toad / Llyffant Dafadenog)	<a href="#">SJ2710864881</a> (Selected from Interactive Map)	5 records, between 07/04/2016 and 24/04/2018	Recorder Name Withheld	2 Adult (Sex Unknown); 7 Adult (Sex Unknown); 17 Adult (Sex Unknown); 1 Adult (Sex Unknown); 4 Adult (Sex Unknown)	Torch Count	Fields Farm: BCC334		<a href="#">D1320/014/01</a>	Bern, S7, WCA5, LBAP[ANG, CON, DEN, FLI, GWY]	3
<i>Bufo bufo</i> (Common Toad / Llyffant Dafadenog)	<a href="#">SJ2713164864</a> (Selected from Interactive Map)	5 records, between 27/03/2018 and 22/04/2019	Recorder Name Withheld	100 Larva/Tadpole; 2 Adult (Sex Unknown); 1 Adult (Sex Unknown); 12 Adult (Sex Unknown); 39 Adult (Sex Unknown)	Torch Count	Fields Farm: BCC333		<a href="#">D1320/014/01</a>	Bern, S7, WCA5, LBAP[ANG, CON, DEN, FLI, GWY]	3
<i>Bufo bufo</i> (Common Toad / Llyffant Dafadenog)	<a href="#">SJ2719465075</a> (Selected from Interactive Map)	05/04/2016	Recorder Name Withheld	4 Male; 4 Adult (Sex Unknown)	Torch Count	Buckley - Lower Common: BCC44		<a href="#">D1320/014/01</a>	Bern, S7, WCA5, LBAP[ANG, CON, DEN, FLI, GWY]	3
<i>Bufo bufo</i> (Common Toad / Llyffant Dafadenog)	<a href="#">SJ2714464858</a> (Selected from Interactive Map)	5 records, between 07/04/2016 and 22/04/2019	Recorder Name Withheld	30 Adult (Sex Unknown); 3 Adult (Sex Unknown); 1 Adult Male; 1 String of Eggs; 1 Adult (Sex Unknown)	Torch Count	Fields Farm: BCC332		<a href="#">D1320/014/01</a>	Bern, S7, WCA5, LBAP[ANG, CON, DEN, FLI, GWY]	3
<i>Bufo bufo</i> (Common Toad / Llyffant Dafadenog)	<a href="#">SJ27216505</a> (Estimated (From Recorder's Map))	3 records, between 31/03/2003 and 15/04/2003	Recorder Name Withheld	38; 4; 5		SSSI: Buckley Claypits And Commons; Pond 2	Torch survey	<a href="#">D0026/032/01</a>	Bern, S7, WCA5, LBAP[ANG, CON, DEN, FLI, GWY]	4
<i>Bufo bufo</i> (Common Toad / Llyffant Dafadenog)	<a href="#">SJ27226504</a> (Estimated (Centroid of Site))	3 records, between 10/04/1996 and 10/04/2007	Recorder Name Withheld	+; 5		SSSI: Buckley Claypits And Commons; Lower Common Middle, Pond 2	Torch survey; Torch survey of 1 pond	<a href="#">D0026/032/01</a> , <a href="#">D0026/035/01</a> , <a href="#">D0026/034/01</a>	Bern, S7, WCA5, LBAP[ANG, CON, DEN, FLI, GWY]	4
<i>Bufo bufo</i> (Common Toad / Llyffant Dafadenog)	<a href="#">SJ2716964849</a> (Selected from Interactive Map)	5 records, between 07/04/2016 and 09/04/2018	Recorder Name Withheld	3 Adult Female; 8 Adult Male; 2 Adult (Sex Unknown); 1 Adult Male; 1 String of Eggs; 7 Adult (Sex Unknown); 47 Adult (Sex Unknown)	Torch Count; Terrestrial disturbance	Fields Farm: BCC331		<a href="#">D1320/014/01</a>	Bern, S7, WCA5, LBAP[ANG, CON, DEN, FLI, GWY]	3
<i>Bufo bufo</i> (Common Toad / Llyffant Dafadenog)	<a href="#">SJ27166483</a> (Selected from Interactive Map)	22/03/2019	Recorder Name Withheld	1 Adult Male		Field Farm	Under refugia	<a href="#">D1480/001/01</a>	Bern, S7, WCA5, LBAP[ANG, CON, DEN, FLI, GWY]	4
<i>Bufo bufo</i> (Common Toad / Llyffant Dafadenog)	<a href="#">SJ272650</a> (Estimated (Centroid of Site))	3 records, between 23/06/2001 and 26/04/2004	Recorder Name Withheld	+; Present	Torch Count	SSSI: Buckley Claypits And Commons; Lower Common, Large	Torch survey	<a href="#">D0026/030/01</a> , <a href="#">D1320/014/01</a>	Bern, S7, WCA5, LBAP[ANG, CON, DEN, FLI, GWY]	4

Species Name	Grid Reference	Date	Recorder(s)	Abundance	Record Type	Site Name	Comments	Dataset ID	Lists	V
<i>Lissotriton helveticus</i> (Palmate Newt / Madfall Ddwr Balfog)	<a href="#">SJ25216534</a> (Selected from Interactive Map)	July 2009	Recorder Name Withheld	3 Adult Male		My garden		<a href="#">D1117/001/01</a>	Bern, WCA5, LBAP[ANG, CON, DEN, FLI]	4
<i>Lissotriton helveticus</i> (Palmate Newt / Madfall Ddwr Balfog)	<a href="#">SJ2609066366</a> (Selected from Interactive Map)	07/05/2019	Recorder Name Withheld	3 Adult (Sex Unknown)		Maes y Grug (FCC): MG05		<a href="#">D1320/014/01</a>	Bern, WCA5, LBAP[ANG, CON, DEN, FLI]	3
<i>Lissotriton helveticus</i> (Palmate Newt / Madfall Ddwr Balfog)	<a href="#">SJ2619566265</a> (Selected from Interactive Map)	3 records, between 24/04/2012 and 07/05/2019	Recorder Name Withheld	7 Adult Male; 1 Age & Sex Unknown; 2 Adult Male; 1 Adult (Sex Unknown)	Torch Count	Maes y Grug (NEWW): MG17		<a href="#">D1320/014/01</a>	Bern, WCA5, LBAP[ANG, CON, DEN, FLI]	3
<i>Lissotriton helveticus</i> (Palmate Newt / Madfall Ddwr Balfog)	<a href="#">SJ2621366278</a> (Selected from Interactive Map)	3 records, between 08/04/2010 and 02/05/2018	Recorder Name Withheld	2 Adult Male; 5 Adult Male; 3 Adult Male	Torch Count	Maes y Grug (NEWW): MG13		<a href="#">D1320/014/01</a>	Bern, WCA5, LBAP[ANG, CON, DEN, FLI]	3
<i>Lissotriton helveticus</i> (Palmate Newt / Madfall Ddwr Balfog)	<a href="#">SJ2622666303</a>	17/04/2019	Recorder Name Withheld	3 Adult Male	Torch Count	Maes y Grug (NEWW): MG14-16 (merged site)		<a href="#">D1320/014/01</a>	Bern, WCA5, LBAP[ANG, CON, DEN, FLI]	3
<i>Lissotriton helveticus</i> (Palmate Newt / Madfall Ddwr Balfog)	<a href="#">SJ2622466333</a> (Selected from Interactive Map)	02/05/2018	Recorder Name Withheld	3 Adult Male	Torch Count	Maes y Grug (NEWW): MG21-MG24		<a href="#">D1320/014/01</a>	Bern, WCA5, LBAP[ANG, CON, DEN, FLI]	3
<i>Lissotriton helveticus</i> (Palmate Newt / Madfall Ddwr Balfog)	<a href="#">SJ2617266442</a> (Selected from Interactive Map)	4 records, between 05/04/2006 and 05/05/2009	Recorder Name Withheld	2 Adult Male; 1 Adult (Sex Unknown); 3 Adult Male; 1 Adult Male	Torch Count; Bottle Trap	Maes y Grug (FCC): MG04	Other recorders: JC, TW, CL, SJ, CD and CaD.	<a href="#">D1320/014/01</a>	Bern, WCA5, LBAP[ANG, CON, DEN, FLI]	3
<i>Lissotriton helveticus</i> (Palmate Newt / Madfall Ddwr Balfog)	<a href="#">SJ2624566426</a> (Selected from Interactive Map)	3 records, between 05/05/2016 and 02/05/2018	Recorder Name Withheld	1 Adult Male	Torch Count	Maes y Grug (NEWW): MG32		<a href="#">D1320/014/01</a>	Bern, WCA5, LBAP[ANG, CON, DEN, FLI]	3
<i>Lissotriton helveticus</i> (Palmate Newt / Madfall Ddwr Balfog)	<a href="#">SJ2630766354</a> (Selected from Interactive Map)	3 records, between 24/04/2012 and 02/05/2018	Recorder Name Withheld	1 Adult Female; 2 Adult (Sex Unknown); 1 Adult Male	Torch Count	Maes y Grug (NEWW): MG01		<a href="#">D1320/014/01</a>	Bern, WCA5, LBAP[ANG, CON, DEN, FLI]	3
<i>Lissotriton helveticus</i> (Palmate Newt / Madfall Ddwr Balfog)	<a href="#">SJ2615166546</a> (Selected from Interactive Map)	29/04/2014	Recorder Name Withheld	1 Adult Male	Torch Count	Maes y Grug Farm: MG06		<a href="#">D1320/014/01</a>	Bern, WCA5, LBAP[ANG, CON, DEN, FLI]	3
<i>Lissotriton helveticus</i> (Palmate Newt / Madfall Ddwr Balfog)	<a href="#">SJ261665</a> (Supplied by Original Recorder (Checked))	5 records, between 02/04/2006 and 11/04/2007	Recorder Name Withheld	3 Male; 1 Male; 4 Male		SSSI: Maes y Grug	Pond 38a. 2 by torch survey, 1 by bottle trapping; Pond 41. By bottle trapping; Pond 40. By torch survey	<a href="#">D0026/279/01</a>	Bern, WCA5, LBAP[ANG, CON, DEN, FLI]	4
<i>Lissotriton helveticus</i> (Palmate Newt / Madfall Ddwr Balfog)	<a href="#">SJ2628766414</a> (Selected from Interactive Map)	21/04/2015	Recorder Name Withheld	1 Adult Male	Torch Count	Maes y Grug (NEWW): MG27		<a href="#">D1320/014/01</a>	Bern, WCA5, LBAP[ANG, CON, DEN, FLI]	3
<i>Lissotriton helveticus</i> (Palmate Newt / Madfall Ddwr Balfog)	<a href="#">SJ2612266578</a> (Selected from Interactive Map)	10/05/1994	Recorder Name Withheld	1 Adult (Sex Unknown)	Torch Count	Maes y Grug Farm: MG09		<a href="#">D1320/014/01</a>	Bern, WCA5, LBAP[ANG, CON, DEN, FLI]	3
<i>Lissotriton helveticus</i> (Palmate Newt / Madfall Ddwr Balfog)	<a href="#">SJ2629766424</a> (Selected from Interactive Map)	2 records, between 05/05/2016 and 02/05/2018	Recorder Name Withheld	1 Adult Male	Torch Count	Maes y Grug (NEWW): MG28		<a href="#">D1320/014/01</a>	Bern, WCA5, LBAP[ANG, CON, DEN, FLI]	3
<i>Lissotriton helveticus</i> (Palmate Newt / Madfall Ddwr Balfog)	<a href="#">SJ2613766590</a> (Selected from Interactive Map)	4 records, between 07/04/2016 and 07/05/2019	Recorder Name Withheld	1 Male; 2 Male	Torch Count	Maes y Grug Farm: MG31		<a href="#">D1320/014/01</a>	Bern, WCA5, LBAP[ANG, CON, DEN, FLI]	3



Species Name	Grid Reference	Date	Recorder(s)	Abundance	Record Type	Site Name	Comments	Dataset ID	Lists	V
<i>Lissotriton helveticus</i> (Palmate Newt / Madfall Ddwr Balfog)	<a href="#">SJ2615366578</a> (Selected from Interactive Map)	21/04/2015	Recorder Name Withheld	1 Male	Torch Count	Maes y Grug Farm: MG30		<a href="#">D1320/014/01</a>	Bern, WCA5, LBAP[ANG, CON, DEN, FLI]	3
<i>Lissotriton helveticus</i> (Palmate Newt / Madfall Ddwr Balfog)	<a href="#">SJ2618266575</a> (Selected from Interactive Map)	4 records, between 05/04/2006 and 07/05/2019	Recorder Name Withheld	Adult Male; 2 Male; 1 Male; 2 Female	Bottle Trap; Torch Count	Maes y Grug Farm: MG07		<a href="#">D1320/014/01</a>	Bern, WCA5, LBAP[ANG, CON, DEN, FLI]	3
<i>Lissotriton helveticus</i> (Palmate Newt / Madfall Ddwr Balfog)	<a href="#">SJ25996671</a> (Estimated (Centroid of Site))	02/04/2006 - 05/04/2006	Recorder Name Withheld	3 Male		SSSI: Maes y Grug	Pond 40. By torch survey	<a href="#">D0026/279/01</a>	Bern, WCA5, LBAP[ANG, CON, DEN, FLI]	4
<i>Lissotriton helveticus</i> (Palmate Newt / Madfall Ddwr Balfog)	<a href="#">SJ2621166566</a> (Selected from Interactive Map)	12/05/2015	Recorder Name Withheld	1 Male; 1 Female	Torch Count	Maes y Grug - Bryn Ffynnon: MG18	No background data on file	<a href="#">D1320/014/01</a>	Bern, WCA5, LBAP[ANG, CON, DEN, FLI]	3
<i>Lissotriton helveticus</i> (Palmate Newt / Madfall Ddwr Balfog)	<a href="#">SJ263664</a> (Supplied by Original Recorder (Checked))	05/04/2006 - 06/04/2006	Recorder Name Withheld	2 Male		SSSI: Maes y Grug	Pond 47. By bottle trapping	<a href="#">D0026/279/01</a>	Bern, WCA5, LBAP[ANG, CON, DEN, FLI]	4
<i>Lissotriton helveticus</i> (Palmate Newt / Madfall Ddwr Balfog)	<a href="#">SJ2638666454</a> (Selected from Interactive Map)	8 records, between 08/05/2008 and 07/05/2019	Recorder Name Withheld	1 Adult Female; 5 Adult Male; 1 Adult (Sex Unknown); 3 Adult Male; 2 Adult Male; 1 Adult Female; 8 Adult Male; 1 Adult Male	Torch Count	Maes y Grug (NEWW): MG02	Other recorders: DW and AJ	<a href="#">D1320/014/01</a>	Bern, WCA5, LBAP[ANG, CON, DEN, FLI]	3
<i>Lissotriton helveticus</i> (Palmate Newt / Madfall Ddwr Balfog)	<a href="#">SJ25406407</a> (Estimated (Centroid of Site))	3 records, between 14/05/2001 and 23/05/2001	Recorder Name Withheld	52; 22; 32		Mynydd Isa; 19 Bron- yr-eglwys	Translocation from 2 ponds to Llwyni SJ28476833	<a href="#">D0026/031/01</a>	Bern, WCA5, LBAP[ANG, CON, DEN, FLI]	4
<i>Lissotriton helveticus</i> (Palmate Newt / Madfall Ddwr Balfog)	<a href="#">SJ2641166457</a> (Selected from Interactive Map)	02/05/2018	Recorder Name Withheld	5 Adult Female	Torch Count	Maes y Grug (NEWW): MG02a (Ditch)		<a href="#">D1320/014/01</a>	Bern, WCA5, LBAP[ANG, CON, DEN, FLI]	3
<i>Lissotriton helveticus</i> (Palmate Newt / Madfall Ddwr Balfog)	<a href="#">SJ2710265245</a> (Selected from Interactive Map)	5 records, between 19/04/2005 and 11/04/2017	Recorder Name Withheld	7 Male; 1 Male; 1 Adult Male; 1 Adult (Sex Unknown)	Torch Count	Buckley - Lower Common: BCC40		<a href="#">D1320/014/01</a>	Bern, WCA5, LBAP[ANG, CON, DEN, FLI]	3
<i>Lissotriton helveticus</i> (Palmate Newt / Madfall Ddwr Balfog)	<a href="#">SJ27106525</a> (Estimated (Centroid of Site))	10/04/1996	Recorder Name Withheld	+		SSSI: Buckley Claypits And Commons; Alltami Road, Pond 1		<a href="#">D0026/032/01</a>	Bern, WCA5, LBAP[ANG, CON, DEN, FLI]	4
<i>Lissotriton helveticus</i> (Palmate Newt / Madfall Ddwr Balfog)	<a href="#">SJ2710565235</a> (Selected from Interactive Map)	3 records, between 19/04/2016 and 24/04/2018	Recorder Name Withheld	1 Male; 2 Male	Torch Count	Buckley - Lower Common: BCC40a		<a href="#">D1320/014/01</a>	Bern, WCA5, LBAP[ANG, CON, DEN, FLI]	3
<i>Lissotriton helveticus</i> (Palmate Newt / Madfall Ddwr Balfog)	<a href="#">SJ27116522</a> (Supplied by Original Recorder (Checked))	07/05/2003	Recorder Name Withheld	1 Male; 1 Female		Buckley	Pond 11. Bottle trap	<a href="#">D0026/029/01</a>	Bern, WCA5, LBAP[ANG, CON, DEN, FLI]	4
<i>Lissotriton helveticus</i> (Palmate Newt / Madfall Ddwr Balfog)	<a href="#">SJ27146526</a> (Estimated (From Recorder's Map))	5 records, between 19/04/2005 and 01/05/2007	Recorder Name Withheld	1 Male; +; 1		SSSI: Buckley Claypits And Commons; Pond BCC40	Torch survey	<a href="#">D0026/036/01</a> , <a href="#">D0026/032/01</a> , <a href="#">D0026/030/01</a> , <a href="#">D0026/031/01</a>	Bern, WCA5, LBAP[ANG, CON, DEN, FLI]	4

Species Name	Grid Reference	Date	Recorder(s)	Abundance	Record Type	Site Name	Comments	Dataset ID	Lists	V
<i>Lissotriton helveticus</i> (Palmate Newt / Madfall Ddwr Balfog)	<a href="#">SJ2710864881</a> (Selected from Interactive Map)	10 records, between 23/04/2015 and 22/04/2019	Recorder Name Withheld	2 Adult Male; 2 Male; 3 Adult Male; 4 Adult Female; 4 Adult Male; 1 Adult Male; 2 Adult Male; 2 Adult Female; 2 Adult Female; 3 Adult Male; 2 Adult Female	Torch Count	Fields Farm: BCC334		<a href="#">D1320/014/01</a>	Bern, WCA5, LBAP[ANG, CON, DEN, FLI]	3
<i>Lissotriton helveticus</i> (Palmate Newt / Madfall Ddwr Balfog)	<a href="#">SJ2713164864</a> (Selected from Interactive Map)	9 records, between 11/05/2016 and 22/04/2019	Recorder Name Withheld	2 Adult Male; 8 Adult Male; 1 Adult Female; 4 Adult Male; 1 Adult Male; 7 Adult Female; 12 Adult Male; 6 Adult Female; 8 Adult Male; 3 Adult Male; 1 Adult Female; 3 Adult Male; 5 Adult Female	Torch Count	Fields Farm: BCC333		<a href="#">D1320/014/01</a>	Bern, WCA5, LBAP[ANG, CON, DEN, FLI]	3
<i>Lissotriton helveticus</i> (Palmate Newt / Madfall Ddwr Balfog)	<a href="#">SJ2719465075</a> (Selected from Interactive Map)	4 records, between 10/04/2018 and 23/04/2019	Recorder Name Withheld	1 Male; 4 Male; 10 Male; 1 Female	Torch Count	Buckley - Lower Common: BCC44		<a href="#">D1320/014/01</a>	Bern, WCA5, LBAP[ANG, CON, DEN, FLI]	3
<i>Lissotriton helveticus</i> (Palmate Newt / Madfall Ddwr Balfog)	<a href="#">SJ2714464858</a> (Selected from Interactive Map)	10 records, between 07/04/2016 and 22/04/2019	Recorder Name Withheld	1 Adult Female; 2 Adult Male; 4 Adult Female; 7 Adult Male; 5 Adult Female; 8 Adult Male; 2 Adult Male; 12 Adult Male; 9 Adult Male; 3 Adult Female; 5 Adult Male; 1 Adult Female; 9 Adult Male; 9 Adult...	Torch Count	Fields Farm: BCC332		<a href="#">D1320/014/01</a>	Bern, WCA5, LBAP[ANG, CON, DEN, FLI]	3
<i>Lissotriton helveticus</i> (Palmate Newt / Madfall Ddwr Balfog)	<a href="#">SJ27216505</a> (Estimated (From Recorder's Map))	4 records, between 07/04/2003 and 15/04/2003	Recorder Name Withheld	6; 2; 4 Male; 1 Female; 2 Male; 2 Female		SSSI: Buckley Claypits And Commons; Pond 2	Torch survey; Bottle trapping survey with 10 traps; Bottle trapping survey with 8 traps	<a href="#">D0026/032/01</a>	Bern, WCA5, LBAP[ANG, CON, DEN, FLI]	4
<i>Lissotriton helveticus</i> (Palmate Newt / Madfall Ddwr Balfog)	<a href="#">SJ27206501</a> (Supplied by Original Recorder (Checked))	14/05/2003	Recorder Name Withheld	1 Male; 1 Female		Buckley	Pond 10. Bottle trap	<a href="#">D0026/029/01</a>	Bern, WCA5, LBAP[ANG, CON, DEN, FLI]	4
<i>Lissotriton helveticus</i> (Palmate Newt / Madfall Ddwr Balfog)	<a href="#">SJ27226504</a> (Estimated (Centroid of Site))	2 records, between 23/06/2001 and 10/04/2007	Recorder Name Withheld	+; 2		SSSI: Buckley Claypits And Commons; Lower Common	Torch survey of 1 pond; Torch survey	<a href="#">D0026/034/01</a> , <a href="#">D0026/035/01</a>	Bern, WCA5, LBAP[ANG, CON, DEN, FLI]	4
<i>Lissotriton helveticus</i> (Palmate Newt / Madfall Ddwr Balfog)	<a href="#">SJ2716964849</a> (Selected from Interactive Map)	11 records, between 07/04/2016 and 22/04/2019	Recorder Name Withheld	2 Adult Female; 3 Adult Male; 3 Adult Male; 1 Adult Female; 1 Adult Male; 10 Adult Male; 3 Adult Female; 4 Adult Male; 1 Adult Female; 9 Adult Male; 11 Adult Female; 15 Adult Male; 2 Adult Male; 2 Adu...	Torch Count	Fields Farm: BCC331		<a href="#">D1320/014/01</a>	Bern, WCA5, LBAP[ANG, CON, DEN, FLI]	3
<i>Lissotriton helveticus</i> (Palmate Newt / Madfall Ddwr Balfog)	<a href="#">SJ272650</a> (Estimated (Centroid of Site))	23/06/2001	Recorder Name Withheld	Present	Torch Count	Buckley - Lower Common: General		<a href="#">D1320/014/01</a>	Bern, WCA5, LBAP[ANG, CON, DEN, FLI]	3
<i>Lissotriton helveticus</i> (Palmate Newt / Madfall Ddwr Balfog)	<a href="#">SJ27236489</a> (Supplied by Original Recorder (Checked))	2 records, between 25/03/2003 and 15/05/2003	Recorder Name Withheld	1 Male; 1 Female; 1 Female		Buckley	Pond 1. Torch survey; Pond 1. Bottle trap	<a href="#">D0026/029/01</a>	Bern, WCA5, LBAP[ANG, CON, DEN, FLI]	4
<i>Lissotriton vulgaris</i> (Smooth Newt / Madfall Ddwr Gyffredin)	<a href="#">SJ25216534</a>	July 2009	Recorder Name Withheld	2 Adult Male		My garden		<a href="#">D1117/001/01</a>	Bern, WCA5, LBAP[CON, DEN, FLI]	4

Species Name	Grid Reference	Date	Recorder(s)	Abundance	Record Type	Site Name	Comments	Dataset ID	Lists	V
<i>Lissotriton vulgaris</i> (Smooth Newt / Madfall Ddwr Gyffredin)	<a href="#">SJ25336580</a> (Estimated (Centroid of Site))	23/05/2001	Recorder Name Withheld	54		New Brighton; Greenacres	Garden pond	<a href="#">D0026/031/01</a>	Bern, WCA5, LBAP[CON, DEN, FLI]	4
<i>Lissotriton vulgaris</i> (Smooth Newt / Madfall Ddwr Gyffredin)	<a href="#">SJ26086636</a> (Estimated (Centroid of Site))	2 records, between 05/04/2006 and 11/04/2007	Recorder Name Withheld	2 Male		SSSI: Maes y Grug	Pond 44. By bottle trapping; Pond 44. By bottle survey	<a href="#">D0026/279/01</a>	Bern, WCA5, LBAP[CON, DEN, FLI]	4
<i>Lissotriton vulgaris</i> (Smooth Newt / Madfall Ddwr Gyffredin)	<a href="#">SJ2609066366</a> (Selected from Interactive Map)	6 records, between 10/05/1994 and 17/04/2019	Recorder Name Withheld	1 Adult (Sex Unknown); Adult (Sex Unknown); 2 Adult Male; 8 Adult Female; 1 Male	Torch Count; Bottle Trap	Maes y Grug (FCC): MG05	Other recorders: DW and AJ	<a href="#">D1320/014/01</a>	Bern, WCA5, LBAP[CON, DEN, FLI]	3
<i>Lissotriton vulgaris</i> (Smooth Newt / Madfall Ddwr Gyffredin)	<a href="#">SJ2619566265</a> (Selected from Interactive Map)	11 records, between 07/05/2009 and 07/05/2019	Recorder Name Withheld	1 Adult Male; 2 Adult Male; 4 Adult Male; 6 Adult Male; 3 Adult Male; 1	Torch Count	Maes y Grug (NEWW): MG17	Other recorders: JC, TW, CL, SJ, CD and CaD.	<a href="#">D1320/014/01</a>	Bern, WCA5, LBAP[CON, DEN, FLI]	3
<i>Lissotriton vulgaris</i> (Smooth Newt / Madfall Ddwr Gyffredin)	<a href="#">SJ2613166354</a> (Selected from Interactive Map)	17/04/2019	Recorder Name Withheld	1 Male		Maes y Grug (FCC): MG35		<a href="#">D1320/014/01</a>	Bern, WCA5, LBAP[CON, DEN, FLI]	3
<i>Lissotriton vulgaris</i> (Smooth Newt / Madfall Ddwr Gyffredin)	<a href="#">SJ2620166290</a> (Selected from Interactive Map)	24/04/2012	Recorder Name Withheld	1 Adult Female	Torch Count	Maes y Grug (NEWW): MG25		<a href="#">D1320/014/01</a>	Bern, WCA5, LBAP[CON, DEN, FLI]	3
<i>Lissotriton vulgaris</i> (Smooth Newt / Madfall Ddwr Gyffredin)	<a href="#">SJ2621366278</a> (Selected from Interactive Map)	6 records, between 22/04/2008 and 07/05/2019	Recorder Name Withheld	1 Adult Male; Adult Male	Torch Count	Maes y Grug (NEWW): MG13	Other recorders: AJ, JB, HWJ, SB, RH S; Other recorders: DW and AJ	<a href="#">D1320/014/01</a>	Bern, WCA5, LBAP[CON, DEN, FLI]	3
<i>Lissotriton vulgaris</i> (Smooth Newt / Madfall Ddwr Gyffredin)	<a href="#">SJ2619466311</a> (Selected from Interactive Map)	2 records, between 10/05/2012 and 18/04/2017	Recorder Name Withheld	1 Adult Male	Torch Count	Maes y Grug (NEWW): MG26		<a href="#">D1320/014/01</a>	Bern, WCA5, LBAP[CON, DEN, FLI]	3
<i>Lissotriton vulgaris</i> (Smooth Newt / Madfall Ddwr Gyffredin)	<a href="#">SJ262662</a> (Supplied by Original Recorder (Checked))	5 records, between 19/05/1998 and 26/05/1999	Recorder Name Withheld	87; 22; +		SSSI: Maes y Grug	Torch survey of 9 ponds; Torch survey of 5 ponds	<a href="#">D0026/036/01</a>	Bern, WCA5, LBAP[CON, DEN, FLI]	4
<i>Lissotriton vulgaris</i> (Smooth Newt / Madfall Ddwr Gyffredin)	<a href="#">SJ26176634</a> (Estimated (Centroid of Site))	3 records, between 02/04/2006 and 11/04/2007	Recorder Name Withheld	4 Male; 2 Female		SSSI: Maes y Grug	Pond 43. By bottle trapping; Pond 43. By bottle survey	<a href="#">D0026/279/01</a>	Bern, WCA5, LBAP[CON, DEN, FLI]	4
<i>Lissotriton vulgaris</i> (Smooth Newt / Madfall Ddwr Gyffredin)	<a href="#">SJ2622266297</a> (Selected from Interactive Map)	4 records, between 06/05/2010 and 18/05/2017	Recorder Name Withheld	2 Adult Male; 1 Adult Male	Torch Count	Maes y Grug (NEWW): MG14 (former site)		<a href="#">D1320/014/01</a>	Bern, WCA5, LBAP[CON, DEN, FLI]	3
<i>Lissotriton vulgaris</i> (Smooth Newt / Madfall Ddwr Gyffredin)	<a href="#">SJ2621166313</a> (Selected from Interactive Map)	24/04/2012	Recorder Name Withheld	1 Adult Male	Torch Count	Maes y Grug (NEWW): MG24 (former site)		<a href="#">D1320/014/01</a>	Bern, WCA5, LBAP[CON, DEN, FLI]	3
<i>Lissotriton vulgaris</i> (Smooth Newt / Madfall Ddwr Gyffredin)	<a href="#">SJ2622666303</a>	3 records, between 04/04/2018 and 07/05/2019	Recorder Name Withheld	1 Male; 1 Adult Male; 2 Adult Male	Torch Count	Maes y Grug (NEWW): MG14-16 (merged site)		<a href="#">D1320/014/01</a>	Bern, WCA5, LBAP[CON, DEN, FLI]	3
<i>Lissotriton vulgaris</i> (Smooth Newt / Madfall Ddwr Gyffredin)	<a href="#">SJ2622866309</a> (Selected from Interactive Map)	2 records, between 06/05/2010 and 21/04/2015	Recorder Name Withheld	1 Adult Male	Torch Count	Maes y Grug (NEWW): MG16 (former site)		<a href="#">D1320/014/01</a>	Bern, WCA5, LBAP[CON, DEN, FLI]	3
<i>Lissotriton vulgaris</i> (Smooth Newt / Madfall Ddwr Gyffredin)	<a href="#">SJ2622066325</a> (Selected from Interactive Map)	21/04/2015	Recorder Name Withheld	1 Adult Male	Torch Count	Maes y Grug (NEWW): MG23 (former site)		<a href="#">D1320/014/01</a>	Bern, WCA5, LBAP[CON, DEN, FLI]	3



Species Name	Grid Reference	Date	Recorder(s)	Abundance	Record Type	Site Name	Comments	Dataset ID	Lists	V
<i>Lissotriton vulgaris</i> (Smooth Newt / Madfall Ddwr Gyffredin)	<a href="#">SJ2619766361</a> (Selected from Interactive Map)	07/05/2019	Recorder Name Withheld	1 Male		Maes y Grug (FCC): MG34		<a href="#">D1320/014/01</a>	Bern, WCA5, LBAP[CON, DEN, FLI]	3
<i>Lissotriton vulgaris</i> (Smooth Newt / Madfall Ddwr Gyffredin)	<a href="#">SJ2622366333</a> (Selected from Interactive Map)	08/05/2013	Recorder Name Withheld	1 Adult Male; 1 Adult Female	Torch Count	Maes y Grug (NEWW): MG22 (former site)		<a href="#">D1320/014/01</a>	Bern, WCA5, LBAP[CON, DEN, FLI]	3
<i>Lissotriton vulgaris</i> (Smooth Newt / Madfall Ddwr Gyffredin)	<a href="#">SJ2622466333</a> (Selected from Interactive Map)	6 records, between 05/05/2016 and 07/05/2019	Recorder Name Withheld	1 Adult Male; 3 Adult Male; 5 Adult Male; 8 Adult Male; 2 Adult Male	Torch Count	Maes y Grug (NEWW): MG21-MG24		<a href="#">D1320/014/01</a>	Bern, WCA5, LBAP[CON, DEN, FLI]	3
<i>Lissotriton vulgaris</i> (Smooth Newt / Madfall Ddwr Gyffredin)	<a href="#">SJ2622866329</a> (Selected from Interactive Map)	29/04/2014	Recorder Name Withheld	1 Adult Male	Torch Count	Maes y Grug (NEWW): MG21 (former site)		<a href="#">D1320/014/01</a>	Bern, WCA5, LBAP[CON, DEN, FLI]	3
<i>Lissotriton vulgaris</i> (Smooth Newt / Madfall Ddwr Gyffredin)	<a href="#">SJ2622066344</a> (Selected from Interactive Map)	2 records, between 17/04/2019 and 07/05/2019	Recorder Name Withheld	5 Adult Male; 7 Adult Male	Torch Count	Maes y Grug (NEWW): MG33		<a href="#">D1320/014/01</a>	Bern, WCA5, LBAP[CON, DEN, FLI]	3
<i>Lissotriton vulgaris</i> (Smooth Newt / Madfall Ddwr Gyffredin)	<a href="#">SJ2623366331</a> (Selected from Interactive Map)	4 records, between 08/04/2010 and 17/04/2019	Recorder Name Withheld	2 Adult Male; 1 Adult Male	Torch Count	Maes y Grug (NEWW): MG19		<a href="#">D1320/014/01</a>	Bern, WCA5, LBAP[CON, DEN, FLI]	3
<i>Lissotriton vulgaris</i> (Smooth Newt / Madfall Ddwr Gyffredin)	<a href="#">SJ2623066338</a> (Selected from Interactive Map)	24/04/2012	Recorder Name Withheld	1 Adult Male	Torch Count	Maes y Grug (NEWW): MG20 (former site)		<a href="#">D1320/014/01</a>	Bern, WCA5, LBAP[CON, DEN, FLI]	3
<i>Lissotriton vulgaris</i> (Smooth Newt / Madfall Ddwr Gyffredin)	<a href="#">SJ262663</a> (Estimated (Centroid of Site))	10 records, between 19/05/1998 and 19/03/2016	Recorder Name Withheld	22; 87; +; 29; 1 Adult Male; Adult (Sex Unknown)	Torch Count	SSSI: Maes y Grug	Torch survey of 9 ponds; Torch survey of 6 ponds; Torch survey and netting of 6 ponds; Torch survey of 5 ponds; GCN training course pond 17; GCN training course woodland pond	<a href="#">D0026/032/01</a> , <a href="#">D0026/279/01</a> , <a href="#">D1531/001/01</a> , <a href="#">D1320/014/01</a>	Bern, WCA5, LBAP[CON, DEN, FLI]	4
<i>Lissotriton vulgaris</i> (Smooth Newt / Madfall Ddwr Gyffredin)	<a href="#">SJ2617266442</a> (Selected from Interactive Map)	5 records, between 25/03/1997 and 08/04/2010	Recorder Name Withheld	1 Adult Male; 6 Adult (Sex Unknown); 2 Adult (Sex Unknown)	Torch Count	Maes y Grug (FCC): MG04	Other recorders: DW and AJ	<a href="#">D1320/014/01</a>	Bern, WCA5, LBAP[CON, DEN, FLI]	3
<i>Lissotriton vulgaris</i> (Smooth Newt / Madfall Ddwr Gyffredin)	<a href="#">SJ2624566426</a> (Selected from Interactive Map)	6 records, between 05/05/2016 and 07/05/2019	Recorder Name Withheld	2 Adult Male; 3 Adult Male; 7 Adult Male; 8 Adult Male; 1 Adult Male	Torch Count	Maes y Grug (NEWW): MG32		<a href="#">D1320/014/01</a>	Bern, WCA5, LBAP[CON, DEN, FLI]	3
<i>Lissotriton vulgaris</i> (Smooth Newt / Madfall Ddwr Gyffredin)	<a href="#">SJ2630766354</a> (Selected from Interactive Map)	19 records, between 29/04/1993 and 07/05/2019	Recorder Name Withheld	1 Adult Male; 30 Adult (Sex Unknown); 1 Adult Male; 5 Adult Female; 2 Adult Male; 10 Adult Male; 4 Adult Female; 11 Adult Male; 8 Adult Female; 15 Adult Male; 4 Adult Female; 20 Adult Male; 4 Adult Fe...	Torch Count; Bottle Trap	Maes y Grug (NEWW): MG01	Other recorders: DW and AJ	<a href="#">D1320/014/01</a>	Bern, WCA5, LBAP[CON, DEN, FLI]	3
<i>Lissotriton vulgaris</i> (Smooth Newt / Madfall Ddwr Gyffredin)	<a href="#">SJ2635166316</a> (Selected from Interactive Map)	2 records, between 08/04/2010 and 06/05/2010	Recorder Name Withheld	1 Adult Male; 1 Adult Female; 1 Adult Male	Torch Count	Maes y Grug (NEWW): MG12		<a href="#">D1320/014/01</a>	Bern, WCA5, LBAP[CON, DEN, FLI]	3
<i>Lissotriton vulgaris</i> (Smooth Newt / Madfall Ddwr Gyffredin)	<a href="#">SJ262664</a> (Supplied by Original Recorder (Checked))	2 records, between 06/05/2004 and 14/04/2005	Recorder Name Withheld	2; 1		SSSI: Maes y Grug	Torch survey of 11 ponds	<a href="#">D1314/004/01</a> , <a href="#">D1314/003/01</a>	Bern, WCA5, LBAP[CON, DEN, FLI]	4



Species Name	Grid Reference	Date	Recorder(s)	Abundance	Record Type	Site Name	Comments	Dataset ID	Lists	V
<i>Lissotriton vulgaris</i> (Smooth Newt / Madfall Ddwr Gyffredin)	<a href="#">SJ2615166546</a> (Selected from Interactive Map)	2 records, between 24/04/2012 and 12/05/2015	Recorder Name Withheld	1 Adult Female; 4 Male	Torch Count	Maes y Grug Farm: MG06	No background data on file	<a href="#">D1320/014/01</a>	Bern, WCA5, LBAP[CON, DEN, FLI]	3
<i>Lissotriton vulgaris</i> (Smooth Newt / Madfall Ddwr Gyffredin)	<a href="#">SJ2628766414</a> (Selected from Interactive Map)	6 records, between 21/04/2015 and 07/05/2019	Recorder Name Withheld	5 Adult Male; 4 Adult Male; 1 Adult Male; 2 Adult Male; 3 Adult Male; 1 Male	Torch Count	Maes y Grug (NEWW): MG27		<a href="#">D1320/014/01</a>	Bern, WCA5, LBAP[CON, DEN, FLI]	3
<i>Lissotriton vulgaris</i> (Smooth Newt / Madfall Ddwr Gyffredin)	<a href="#">SJ2612266578</a> (Selected from Interactive Map)	10/05/1994	Recorder Name Withheld	1 Adult (Sex Unknown)	Torch Count	Maes y Grug Farm: MG09		<a href="#">D1320/014/01</a>	Bern, WCA5, LBAP[CON, DEN, FLI]	3
<i>Lissotriton vulgaris</i> (Smooth Newt / Madfall Ddwr Gyffredin)	<a href="#">SJ263663</a> (Supplied by Original Recorder (Checked))	4 records, between 02/04/2006 and 11/04/2007	Recorder Name Withheld	25 Male; 10 Female; 16 Male; 14 Female; 18 Male; 5 Female; 15 Male; 10 Female		SSSI: Maes y Grug	Pond 45. 20M, 4F by torch survey; 5M, 6F by bottle trapping; Pond 45. 11M, 8F by torch survey; 5M, 6F by bottle trapping; Pond 45. By bottle survey; Pond 45. 10M, 4F by torch survey; 5M, 6F by bottle trapping	<a href="#">D0026/279/01</a>	Bern, WCA5, LBAP[CON, DEN, FLI]	4
<i>Lissotriton vulgaris</i> (Smooth Newt / Madfall Ddwr Gyffredin)	<a href="#">SJ2604366647</a> (Selected from Interactive Map)	07/05/2009	Recorder Name Withheld	3 Adult Male	Torch Count	Maes y Grug Farm: MG10	Other recorders: JC, TW, CL, SJ, CD and CaD.	<a href="#">D1320/014/01</a>	Bern, WCA5, LBAP[CON, DEN, FLI]	3
<i>Lissotriton vulgaris</i> (Smooth Newt / Madfall Ddwr Gyffredin)	<a href="#">SJ2629766424</a> (Selected from Interactive Map)	5 records, between 07/04/2016 and 17/04/2019	Recorder Name Withheld	5 Adult Male; 1 Adult Female; 1 Male; 1 Adult Male; 6 Adult Male	Torch Count	Maes y Grug (NEWW): MG28		<a href="#">D1320/014/01</a>	Bern, WCA5, LBAP[CON, DEN, FLI]	3
<i>Lissotriton vulgaris</i> (Smooth Newt / Madfall Ddwr Gyffredin)	<a href="#">SJ2613766590</a> (Selected from Interactive Map)	5 records, between 18/04/2017 and 07/05/2019	Recorder Name Withheld	2 Male; 1 Female; 1 Female; 1 Male	Torch Count	Maes y Grug Farm: MG31		<a href="#">D1320/014/01</a>	Bern, WCA5, LBAP[CON, DEN, FLI]	3
<i>Lissotriton vulgaris</i> (Smooth Newt / Madfall Ddwr Gyffredin)	<a href="#">SJ2615366578</a> (Selected from Interactive Map)	3 records, between 29/04/2014 and 04/04/2018	Recorder Name Withheld	1 Female; 1 Adult Male; 3 Male	Torch Count	Maes y Grug Farm: MG30		<a href="#">D1320/014/01</a>	Bern, WCA5, LBAP[CON, DEN, FLI]	3
<i>Lissotriton vulgaris</i> (Smooth Newt / Madfall Ddwr Gyffredin)	<a href="#">SJ2615166597</a> (Selected from Interactive Map)	3 records, between 03/04/2006 and 11/04/2007	Recorder Name Withheld	2 Adult Male; 4 Adult Female; 4 Adult Male; 2 Adult Female	Bottle Trap	Maes y Grug (FCC): MG03 (former site)		<a href="#">D1320/014/01</a>	Bern, WCA5, LBAP[CON, DEN, FLI]	3
<i>Lissotriton vulgaris</i> (Smooth Newt / Madfall Ddwr Gyffredin)	<a href="#">SJ2599266713</a>	2 records, between 05/04/2006 and 11/04/2007	Recorder Name Withheld	4 Adult Male; 3 Adult Female	Torch Count	Maes y Grug Farm: MG11		<a href="#">D1320/014/01</a>	Bern, WCA5, LBAP[CON, DEN, FLI]	3
<i>Lissotriton vulgaris</i> (Smooth Newt / Madfall Ddwr Gyffredin)	<a href="#">SJ2618266575</a> (Selected from Interactive Map)	6 records, between 11/04/2013 and 07/05/2019	Recorder Name Withheld	1 Adult Male; 6 Male; 10 Female; 1 Male; 1 Adult (Sex Unknown); 13 Male; 3 Female; 1 Male; 2 Male	Torch Count	Maes y Grug Farm: MG07		<a href="#">D1320/014/01</a>	Bern, WCA5, LBAP[CON, DEN, FLI]	3
<i>Lissotriton vulgaris</i> (Smooth Newt / Madfall Ddwr Gyffredin)	<a href="#">SJ25996671</a> (Estimated (Centroid of Site))	2 records, between 05/04/2006 and 11/04/2007	Recorder Name Withheld	4 Male; 3 Female		SSSI: Maes y Grug	Pond 38a. By torch survey	<a href="#">D0026/279/01</a>	Bern, WCA5, LBAP[CON, DEN, FLI]	4
<i>Lissotriton vulgaris</i> (Smooth Newt / Madfall Ddwr Gyffredin)	<a href="#">SJ2616566604</a> (Selected from Interactive Map)	29/04/2006	Recorder Name Withheld	1 Adult Male	Torch Count	Maes y Grug Farm: MG08		<a href="#">D1320/014/01</a>	Bern, WCA5, LBAP[CON, DEN, FLI]	3
<i>Lissotriton vulgaris</i> (Smooth Newt / Madfall Ddwr Gyffredin)	<a href="#">SJ2621166566</a> (Selected from Interactive Map)	3 records, between 05/05/2009 and 12/05/2015	Recorder Name Withheld	1 Adult Male; 1 Male	Torch Count	Maes y Grug - Bryn Ffynnon: MG18	Other recorders: JC, TW, CL, SJ, CD and CaD.; No background data on file	<a href="#">D1320/014/01</a>	Bern, WCA5, LBAP[CON, DEN, FLI]	3

Species Name	Grid Reference	Date	Recorder(s)	Abundance	Record Type	Site Name	Comments	Dataset ID	Lists	V
<i>Lissotriton vulgaris</i> (Smooth Newt / Madfall Ddwr Gyffredin)	<a href="#">SJ263664</a> (Supplied by Original Recorder (Checked))	4 records, between 02/04/2006 and 11/04/2007	Recorder Name Withheld	8 Male; 7 Female; 9 Male; 7 Female; 7 Male; 10 Female		SSSI: Maes y Grug	Pond 47. 2M, 4F by torch survey; 6M, 3F by bottle survey; Pond 47. 3M, 4F by torch survey; 6M, 3F by bottle survey; Pond 47. 2M, 4F by torch survey; 5M, 6F by bottle trapping	<a href="#">D0026/279/01</a>	Bern, WCA5, LBAP[CON, DEN, FLI]	4
<i>Lissotriton vulgaris</i> (Smooth Newt / Madfall Ddwr Gyffredin)	<a href="#">SJ2638666454</a> (Selected from Interactive Map)	19 records, between 03/04/2006 and 07/05/2019	Recorder Name Withheld	1 Adult Male; 3 Adult Male; 2 Adult Male; 2 Adult Female; 2 Adult Male; 4 Adult Female; 3 Adult Male; 4 Adult Female; 3 Adult Male; 2 Adult Female; 2 Adult Male; 7 Adult Male; 8 Adult Male; 3 Adult Fe...	Torch Count	Maes y Grug (NEWW): MG02	Other recorders: DW and AJ	<a href="#">D1320/014/01</a>	Bern, WCA5, LBAP[CON, DEN, FLI]	3
<i>Lissotriton vulgaris</i> (Smooth Newt / Madfall Ddwr Gyffredin)	<a href="#">SJ2641166457</a> (Selected from Interactive Map)	2 records, between 04/04/2018 and 02/05/2018	Recorder Name Withheld	3 Adult Male; 1 Male	Torch Count	Maes y Grug (NEWW): MG02a (Ditch)		<a href="#">D1320/014/01</a>	Bern, WCA5, LBAP[CON, DEN, FLI]	3
<i>Lissotriton vulgaris</i> (Smooth Newt / Madfall Ddwr Gyffredin)	<a href="#">SJ262668</a> (Supplied by Original Recorder (Checked))	2 records, between 05/04/2006 and 11/04/2007	Recorder Name Withheld	1 Male; 1 Female		Minfordd	Pond 37. Bottle trapping; Pond 37. By bottle trapping	<a href="#">D0026/279/01</a>	Bern, WCA5, LBAP[CON, DEN, FLI]	4
<i>Lissotriton vulgaris</i> (Smooth Newt / Madfall Ddwr Gyffredin)	<a href="#">SJ23786455</a> (Selected from Interactive Map)	12/08/2017	Recorder Name Withheld	1 Adult		Back garden, Hafod Alyn, Mold, Flintshire - Close to River Alyn	Sitting by my back door.	<a href="#">D1480/001/01</a>	Bern, WCA5, LBAP[CON, DEN, FLI]	4
<i>Lissotriton vulgaris</i> (Smooth Newt / Madfall Ddwr Gyffredin)	<a href="#">SJ2710265245</a> (Selected from Interactive Map)	8 records, between 08/05/2001 and 19/04/2016	Recorder Name Withheld	1 Male; 3 Female; 2 Male; 6 Female; Present; 15 Adult Male; 12 Adult (Sex Unknown); 2 Adult Male; 1 Adult Male	Torch Count	Buckley - Lower Common: BCC40		<a href="#">D1320/014/01</a>	Bern, WCA5, LBAP[CON, DEN, FLI]	3
<i>Lissotriton vulgaris</i> (Smooth Newt / Madfall Ddwr Gyffredin)	<a href="#">SJ27116522</a> (Supplied by Original Recorder (Checked))	4 records, between 25/03/2003 and 13/05/2003	Recorder Name Withheld	5 Male; 2 Female; 2 Female; 4 Female		Buckley	Pond 11. Torch survey; Pond 11. Bottle trap	<a href="#">D0026/029/01</a>	Bern, WCA5, LBAP[CON, DEN, FLI]	4
<i>Lissotriton vulgaris</i> (Smooth Newt / Madfall Ddwr Gyffredin)	<a href="#">SJ27146526</a> (Estimated (Centroid of Site))	5 records, between 06/04/2006 and 01/05/2007	Recorder Name Withheld	12; 2 Male; 1; 6		SSSI: Buckley Claypits And Commons; Buckley Common, Pond BCC40	Torch survey	<a href="#">D0026/032/01</a> , <a href="#">D0026/031/01</a> , <a href="#">D0026/030/01</a> , <a href="#">D0026/036/01</a> , <a href="#">D0026/035/01</a>	Bern, WCA5, LBAP[CON, DEN, FLI]	4
<i>Lissotriton vulgaris</i> (Smooth Newt / Madfall Ddwr Gyffredin)	<a href="#">SJ2710864881</a> (Selected from Interactive Map)	9 records, between 23/04/2015 and 11/04/2019	Recorder Name Withheld	2 Adult Female; 2 Adult Male; 3 Male; 1 Adult Female; 1 Adult Male; 1 Adult Male; 2 Adult Male; 1 Adult Female; 1 Adult Male; 2 Adult Female; 4 Adult Male; 1 Adult Female; 3 Adult Female; 2 Adult Male...	Torch Count	Fields Farm: BCC334		<a href="#">D1320/014/01</a>	Bern, WCA5, LBAP[CON, DEN, FLI]	3
<i>Lissotriton vulgaris</i> (Smooth Newt / Madfall Ddwr Gyffredin)	<a href="#">SJ2713164864</a> (Selected from Interactive Map)	10 records, between 29/04/2014 and 11/04/2019	Recorder Name Withheld	2 Adult Female; 2 Adult Male; 3 Male; 3 Adult Male; 4 Adult Female; 5 Adult Male; 4 Adult Female; 1 Adult Male; 5 Adult Male; 6 Adult Female; 3 Adult Male; 2 Adult Female; 6 Adult Male; 5 Adult Female...	Torch Count	Fields Farm: BCC333		<a href="#">D1320/014/01</a>	Bern, WCA5, LBAP[CON, DEN, FLI]	3

Species Name	Grid Reference	Date	Recorder(s)	Abundance	Record Type	Site Name	Comments	Dataset ID	Lists	V
<i>Lissotriton vulgaris</i> (Smooth Newt / Madfall Ddwr Gyffredin)	<a href="#">SJ2719465075</a> (Selected from Interactive Map)	6 records, between 06/04/2006 and 09/04/2019	Recorder Name Withheld	8 Male; 1 Female; 1 Male; 2 Female; 1 Male; 3 Adult (Sex Unknown); 6 Adult (Sex Unknown)	Torch Count	Buckley - Lower Common: BCC44	Recorder stated as Amanda David on survey form.	<a href="#">D1320/014/01</a>	Bern, WCA5, LBAP[CON, DEN, FLI]	3
<i>Lissotriton vulgaris</i> (Smooth Newt / Madfall Ddwr Gyffredin)	<a href="#">SJ2714464858</a> (Selected from Interactive Map)	12 records, between 23/04/2015 and 22/04/2019	Recorder Name Withheld	8 Adult Female; 5 Adult Male; 1 Adult Female; 2 Male; 8 Adult Female; 5 Adult Male; 6 Adult Male; 2 Adult Male; 11 Adult Male; 8 Adult Female; 8 Adult Male; 7 Adult Female; 14 Adult Male; 9 Adult Fema...	Torch Count	Fields Farm: BCC332		<a href="#">D1320/014/01</a>	Bern, WCA5, LBAP[CON, DEN, FLI]	3
<i>Lissotriton vulgaris</i> (Smooth Newt / Madfall Ddwr Gyffredin)	<a href="#">SJ27216505</a> (Estimated (From Recorder's Map))	4 records, between 31/03/2003 and 01/05/2003	Recorder Name Withheld	2 Male; 1 Female; 1 Male; 5; 4		SSSI: Buckley Claypits And Commons; Pond 2	Bottle trapping survey with 10 traps; Torch survey	<a href="#">D0026/032/01</a>	Bern, WCA5, LBAP[CON, DEN, FLI]	4
<i>Lissotriton vulgaris</i> (Smooth Newt / Madfall Ddwr Gyffredin)	<a href="#">SJ27206501</a> (Supplied by Original Recorder (Checked))	6 records, between 25/03/2003 and 13/05/2003	Recorder Name Withheld	1 Male; 2 Female; 1 Female; 1 Male; 1 Male; 1 Female; 2 Male; 2 Female; 1 Juvenile		Buckley	Pond 10. Bottle trap; Pond 10. Torch survey	<a href="#">D0026/029/01</a>	Bern, WCA5, LBAP[CON, DEN, FLI]	4
<i>Lissotriton vulgaris</i> (Smooth Newt / Madfall Ddwr Gyffredin)	<a href="#">SJ27226504</a> (Estimated (From Recorder's Map))	4 records, between 10/04/1996 and 10/04/2007	Recorder Name Withheld	2; +; 3		SSSI: Buckley Claypits And Commons; Buckley Common; Pond BCC44	Torch survey; Torch survey of 1 pond	<a href="#">D0026/035/01</a> , <a href="#">D0026/032/01</a> , <a href="#">D0026/034/01</a>	Bern, WCA5, LBAP[CON, DEN, FLI]	4
<i>Lissotriton vulgaris</i> (Smooth Newt / Madfall Ddwr Gyffredin)	<a href="#">SJ2716964849</a> (Selected from Interactive Map)	13 records, between 29/04/2014 and 22/04/2019	Recorder Name Withheld	6 Adult Female; 3 Adult Male; 3 Male; 1 Male; 6 Adult Male; 1 Adult Female; 2 Adult Female; 2 Adult Male; 10 Adult Male; 2 Adult Female; 4 Adult Male; 2 Adult Female; 10 Adult Male; 7 Adult Female; 13...	Torch Count	Fields Farm: BCC331		<a href="#">D1320/014/01</a>	Bern, WCA5, LBAP[CON, DEN, FLI]	3
<i>Lissotriton vulgaris</i> (Smooth Newt / Madfall Ddwr Gyffredin)	<a href="#">SJ272650</a> (Estimated (Centroid of Site))	3 records, between 23/06/2001 and 26/04/2004	Recorder Name Withheld	1; Present	Torch Count	SSSI: Buckley Claypits And Commons; Lower Common, Pond 3	Torch survey	<a href="#">D0026/030/01</a> , <a href="#">D1320/014/01</a>	Bern, WCA5, LBAP[CON, DEN, FLI]	4
<i>Lissotriton vulgaris</i> (Smooth Newt / Madfall Ddwr Gyffredin)	<a href="#">SJ27236489</a> (Supplied by Original Recorder (Checked))	7 records, between 25/03/2003 and 20/08/2003	Recorder Name Withheld	Larvae; 3 Male; 2 Female; 1 Male; 1 Female; 2 Male; 4 Female; 7 Male		Buckley	Pond 1. Torch survey; Pond 1. Bottle trap	<a href="#">D0026/029/01</a>	Bern, WCA5, LBAP[CON, DEN, FLI]	4
<i>Natrix helvetica</i> (Grass Snake / Neidr y Gwair)	<a href="#">SJ253655</a>	2001	Recorder Name Withheld			New Brighton near Mold	Habitat: Garden	<a href="#">D0035/002/01</a>	Bern, S7, WCA5, LBAP[ANG, CON, DEN, FLI, GWY, SNP]	4
<i>Natrix helvetica</i> (Grass Snake / Neidr y Gwair)	<a href="#">SJ255658</a>	2003	Recorder Name Withheld			New Brighton		<a href="#">D0035/002/01</a>	Bern, S7, WCA5, LBAP[ANG, CON, DEN, FLI, GWY, SNP]	4
<i>Natrix helvetica</i> (Grass Snake / Neidr y Gwair)	<a href="#">SJ24796644</a>	19/04/2017	Recorder Name Withheld	Adult			Previous occupants of next door saw many grass snakes in their large garden. My sister accidentally picked up young grass snakes in previous years whilst gardening. They were left alone at the bottom of their garden which is close to marshy area.	<a href="#">D1505/001/03</a>	Bern, S7, WCA5, LBAP[ANG, CON, DEN, FLI, GWY, SNP]	3
<i>Natrix helvetica</i> (Grass Snake / Neidr y Gwair)	<a href="#">SJ246666</a>	27/07/2008	Recorder Name Withheld			Sychdyn	In garden adjoining open land (near old sewage works)	<a href="#">D0035/002/01</a>	Bern, S7, WCA5, LBAP[ANG, CON, DEN, FLI, GWY, SNP]	4



Species Name	Grid Reference	Date	Recorder(s)	Abundance	Record Type	Site Name	Comments	Dataset ID	Lists	V
<i>Natrix helvetica</i> (Grass Snake / Neidr y Gwair)	<a href="#">SJ2618466264</a> (GPS Reading)	03/06/2016	Recorder Name Withheld	1 Sub-adult	Under artificial refuge	Maes-y-grug		<a href="#">D0035/002/01</a>	Bern, S7, WCA5, LBAP[ANG, CON, DEN, FLI, GWY, SNP]	4
<i>Natrix helvetica</i> (Grass Snake / Neidr y Gwair)	<a href="#">SJ26136634</a> (Selected from Interactive Map)	11/06/2018	Recorder Name Withheld	1 Adult		Maes Y Grug	Basking on top of tin sheet	<a href="#">D1480/001/01</a>	Bern, S7, WCA5, LBAP[ANG, CON, DEN, FLI, GWY, SNP]	4
<i>Natrix helvetica</i> (Grass Snake / Neidr y Gwair)	<a href="#">SJ26136635</a>	26/04/2010	Recorder Name Withheld	1 Adult		Maes y grug	under tin	<a href="#">D1117/001/01</a>	Bern, S7, WCA5, LBAP[ANG, CON, DEN, FLI, GWY, SNP]	4
<i>Natrix helvetica</i> (Grass Snake / Neidr y Gwair)	<a href="#">SJ2613466359</a>	26/06/2015	Recorder Name Withheld	1 Adult Male	Live Sighting	Maes-y-grug		<a href="#">D0035/002/01</a>	Bern, S7, WCA5, LBAP[ANG, CON, DEN, FLI, GWY, SNP]	4
<i>Natrix helvetica</i> (Grass Snake / Neidr y Gwair)	<a href="#">SJ24716673</a> (Selected from Interactive Map)	11/07/2017	Recorder Name Withheld	1 Adult		Sychdyn	Noel Williams took this photo on the 11.07.2017	<a href="#">D1117/001/01</a>	Bern, S7, WCA5, LBAP[ANG, CON, DEN, FLI, GWY, SNP]	4
<i>Natrix helvetica</i> (Grass Snake / Neidr y Gwair)	<a href="#">SJ2613666358</a> (GPS Reading)	29/04/2019	Recorder Name Withheld	1 Adult	Under artificial refuge	Maes-y-grug		<a href="#">D0035/002/01</a>	Bern, S7, WCA5, LBAP[ANG, CON, DEN, FLI, GWY, SNP]	4
<i>Natrix helvetica</i> (Grass Snake / Neidr y Gwair)	<a href="#">SJ2613766361</a> (GPS Reading)	24/06/2017	Recorder Name Withheld	1 Sub-adult	Under artificial refuge	Maes-y-grug		<a href="#">D0035/002/01</a>	Bern, S7, WCA5, LBAP[ANG, CON, DEN, FLI, GWY, SNP]	4
<i>Natrix helvetica</i> (Grass Snake / Neidr y Gwair)	<a href="#">SJ26146635</a>	2 records, between 03/06/2013 and 30/04/2019	Recorder Name Withheld	1 Adult Female; 1 Adult		Maes y grug	Under refuge	<a href="#">D1117/001/01</a>	Bern, S7, WCA5, LBAP[ANG, CON, DEN, FLI, GWY, SNP]	4
<i>Natrix helvetica</i> (Grass Snake / Neidr y Gwair)	<a href="#">SJ26136636</a> (Selected from Interactive Map)	12/07/2018	Recorder Name Withheld	1 Adult Female		Maes Y Grug	Under bitumen refugia	<a href="#">D1480/001/01</a>	Bern, S7, WCA5, LBAP[ANG, CON, DEN, FLI, GWY, SNP]	4
<i>Natrix helvetica</i> (Grass Snake / Neidr y Gwair)	<a href="#">SJ2613866361</a> (GPS Reading)	27/04/2020	Recorder Name Withheld	1 Adult Female		Maes-y-grug	Recorded during site visit for health and safety reasons - covid19	<a href="#">D1480/001/01</a>	Bern, S7, WCA5, LBAP[ANG, CON, DEN, FLI, GWY, SNP]	4
<i>Natrix helvetica</i> (Grass Snake / Neidr y Gwair)	<a href="#">SJ2613766362</a> (GPS Reading)	04/05/2020	Recorder Name Withheld	1 Adult Male	Under artificial refuge	Maes-y-grug	This is the SAME individual as was found on 27/04/2020 on site. Under tin sheet. Recorded during site visit for health and safety reasons - covid19.	<a href="#">D1480/001/01</a>	Bern, S7, WCA5, LBAP[ANG, CON, DEN, FLI, GWY, SNP]	4
<i>Natrix helvetica</i> (Grass Snake / Neidr y Gwair)	<a href="#">SJ2614566355</a> (GPS Reading)	22/07/2016	Recorder Name Withheld	1 Sub-adult	Under artificial refuge	Maes-y-grug		<a href="#">D0035/002/01</a>	Bern, S7, WCA5, LBAP[ANG, CON, DEN, FLI, GWY, SNP]	4
<i>Natrix helvetica</i> (Grass Snake / Neidr y Gwair)	<a href="#">SJ2614266358</a> (GPS Reading)	04/05/2020	Recorder Name Withheld	1 Adult Female	Under artificial refuge	Maes-y-grug	Under tin sheet. Very hissy. Recorded during site visit for health and safety reasons - covid19.	<a href="#">D1480/001/01</a>	Bern, S7, WCA5, LBAP[ANG, CON, DEN, FLI, GWY, SNP]	4
<i>Natrix helvetica</i> (Grass Snake / Neidr y Gwair)	<a href="#">SJ2614766355</a> (GPS Reading)	24/06/2017	Recorder Name Withheld	1 Sub-adult	Under artificial refuge	Maes-y-grug		<a href="#">D0035/002/01</a>	Bern, S7, WCA5, LBAP[ANG, CON, DEN, FLI, GWY, SNP]	4
<i>Natrix helvetica</i> (Grass Snake / Neidr y Gwair)	<a href="#">SJ2611666390</a>	24/05/2020	Recorder Name Withheld	1	Live Sighting	Maes-y-grug		<a href="#">D0035/002/01</a>	Bern, S7, WCA5, LBAP[ANG, CON, DEN, FLI, GWY, SNP]	4



Species Name	Grid Reference	Date	Recorder(s)	Abundance	Record Type	Site Name	Comments	Dataset ID	Lists	V
<i>Natrix helvetica</i> (Grass Snake / Neidr y Gwair)	<a href="#">SJ2612266388</a>	27/04/2020	Recorder Name Withheld	1 Adult Male		Maes-y-grug	Recorded during site visit for health and safety reasons - covid19	<a href="#">D1480/001/01</a>	Bern, S7, WCA5, LBAP[ANG, CON, DEN, FLI, GWY, SNP]	4
<i>Natrix helvetica</i> (Grass Snake / Neidr y Gwair)	<a href="#">SJ26116640</a>	03/06/2013	Recorder Name Withheld	1 Sub-adult		Maes-y-grug		<a href="#">D1117/001/01</a>	Bern, S7, WCA5, LBAP[ANG, CON, DEN, FLI, GWY, SNP]	4
<i>Natrix helvetica</i> (Grass Snake / Neidr y Gwair)	<a href="#">SJ262662</a>	20/05/2010	Recorder Name Withheld	1 Adult; 6 Juvenile		Maes y grug	adult was out basking at 7.30 pm others were under refuges.	<a href="#">D1117/001/01</a>	Bern, S7, WCA5, LBAP[ANG, CON, DEN, FLI, GWY, SNP]	4
<i>Natrix helvetica</i> (Grass Snake / Neidr y Gwair)	<a href="#">SJ2622366299</a> (GPS Reading)	10/06/2014	Recorder Name Withheld	1 Adult	Skin	Maes-y-grug		<a href="#">D0035/002/01</a>	Bern, S7, WCA5, LBAP[ANG, CON, DEN, FLI, GWY, SNP]	4
<i>Natrix helvetica</i> (Grass Snake / Neidr y Gwair)	<a href="#">SJ24506668</a> (Selected from Interactive Map)	08/07/2019	Recorder Name Withheld	1 Adult		Coed Andrew	This record was passed onto me by Noel by Noel williams	<a href="#">D1480/001/01</a>	Bern, S7, WCA5, LBAP[ANG, CON, DEN, FLI, GWY, SNP]	4
<i>Natrix helvetica</i> (Grass Snake / Neidr y Gwair)	<a href="#">SJ2611366432</a> (GPS Reading)	07/08/2020	Recorder Name Withheld	1 Juvenile	Under artificial refuge	Maes-y-grug		<a href="#">D1480/001/01</a>	Bern, S7, WCA5, LBAP[ANG, CON, DEN, FLI, GWY, SNP]	4
<i>Natrix helvetica</i> (Grass Snake / Neidr y Gwair)	<a href="#">SJ2611566438</a> (GPS Reading)	24/07/2020	Recorder Name Withheld	1 Juvenile	Under artificial refuge	Maes-y-grug		<a href="#">D1480/001/01</a>	Bern, S7, WCA5, LBAP[ANG, CON, DEN, FLI, GWY, SNP]	4
<i>Natrix helvetica</i> (Grass Snake / Neidr y Gwair)	<a href="#">SJ2622066331</a> (GPS Reading)	22/07/2016	Recorder Name Withheld	1 Sub-adult	Under artificial refuge	Maes-y-grug		<a href="#">D0035/002/01</a>	Bern, S7, WCA5, LBAP[ANG, CON, DEN, FLI, GWY, SNP]	4
<i>Natrix helvetica</i> (Grass Snake / Neidr y Gwair)	<a href="#">SJ2623666312</a> (Selected from Interactive Map)	23/04/2020	Recorder Name Withheld	2 Adult		Maes y grug	Freshly shed .think both were males	<a href="#">D1480/001/01</a>	Bern, S7, WCA5, LBAP[ANG, CON, DEN, FLI, GWY, SNP]	4
<i>Natrix helvetica</i> (Grass Snake / Neidr y Gwair)	<a href="#">SJ2622166333</a> (GPS Reading)	08/06/2020	Recorder Name Withheld	1 Adult	Live Sighting	Maes-y-grug		<a href="#">D0035/002/01</a>	Bern, S7, WCA5, LBAP[ANG, CON, DEN, FLI, GWY, SNP]	4
<i>Natrix helvetica</i> (Grass Snake / Neidr y Gwair)	<a href="#">SJ2610866454</a> (GPS Reading)	06/07/2020	Recorder Name Withheld	1 Sub-adult	Live Sighting	Maes-y-grug		<a href="#">D0035/002/01</a>	Bern, S7, WCA5, LBAP[ANG, CON, DEN, FLI, GWY, SNP]	4
<i>Natrix helvetica</i> (Grass Snake / Neidr y Gwair)	<a href="#">SJ26116645</a> (Selected from Interactive Map)	03/06/2013	Recorder Name Withheld	1 Adult Female		Maes y grug		<a href="#">D1117/001/01</a>	Bern, S7, WCA5, LBAP[ANG, CON, DEN, FLI, GWY, SNP]	4
<i>Natrix helvetica</i> (Grass Snake / Neidr y Gwair)	<a href="#">SJ26226634</a> (Selected from Interactive Map)	27/04/2020	Recorder Name Withheld	1 Adult		Maes y grug	Basking in fenn	<a href="#">D1480/001/01</a>	Bern, S7, WCA5, LBAP[ANG, CON, DEN, FLI, GWY, SNP]	4
<i>Natrix helvetica</i> (Grass Snake / Neidr y Gwair)	<a href="#">SJ2611766459</a> (GPS Reading)	06/04/2015	Recorder Name Withheld	1 Adult Male; 1 Adult Female	Live Sighting	Maes-y-grug		<a href="#">D0035/002/01</a>	Bern, S7, WCA5, LBAP[ANG, CON, DEN, FLI, GWY, SNP]	4
<i>Natrix helvetica</i> (Grass Snake / Neidr y Gwair)	<a href="#">SJ2620666369</a> (GPS Reading)	05/06/2019	Recorder Name Withheld	1 Adult Female	Under artificial refuge	Maes-y-grug		<a href="#">D0035/002/01</a>	Bern, S7, WCA5, LBAP[ANG, CON, DEN, FLI, GWY, SNP]	4

Species Name	Grid Reference	Date	Recorder(s)	Abundance	Record Type	Site Name	Comments	Dataset ID	Lists	V
<i>Natrix helvetica</i> (Grass Snake / Neidr y Gwair)	<a href="#">SJ26206637</a> (Selected from Interactive Map)	29/08/2019	Recorder Name Withheld	2 Adult		Maes-y-Grug		<a href="#">D1480/001/01</a>	Bern, S7, WCA5, LBAP[ANG, CON, DEN, FLI, GWY, SNP]	4
<i>Natrix helvetica</i> (Grass Snake / Neidr y Gwair)	<a href="#">SJ26226635</a> (Selected from Interactive Map)	2 records, between 29/08/2016 and 02/10/2016	Recorder Name Withheld	2 Adult; 2 Sub-adult; 1 Adult		Maes y grug	Latest I have seen one here	<a href="#">D1117/001/01</a>	Bern, S7, WCA5, LBAP[ANG, CON, DEN, FLI, GWY, SNP]	4
<i>Natrix helvetica</i> (Grass Snake / Neidr y Gwair)	<a href="#">SJ2610366481</a>	19/04/2016	Recorder Name Withheld	1 Adult Female	Live Sighting	Maes-y-grug		<a href="#">D0035/002/01</a>	Bern, S7, WCA5, LBAP[ANG, CON, DEN, FLI, GWY, SNP]	4
<i>Natrix helvetica</i> (Grass Snake / Neidr y Gwair)	<a href="#">SJ2619966387</a> (GPS Reading)	06/07/2020	Recorder Name Withheld	1 Sub-adult	Under artificial refuge	Maes-y-grug		<a href="#">D0035/002/01</a>	Bern, S7, WCA5, LBAP[ANG, CON, DEN, FLI, GWY, SNP]	4
<i>Natrix helvetica</i> (Grass Snake / Neidr y Gwair)	<a href="#">SJ2609966487</a> (GPS Reading)	10/06/2014	Recorder Name Withheld	1 Adult	Live Sighting	Maes-y-grug		<a href="#">D0035/002/01</a>	Bern, S7, WCA5, LBAP[ANG, CON, DEN, FLI, GWY, SNP]	4
<i>Natrix helvetica</i> (Grass Snake / Neidr y Gwair)	<a href="#">SJ2611866474</a> (GPS Reading)	2 records, between 27/07/2013 and 14/07/2015	Recorder Name Withheld	1 Sub-adult	Under artificial refuge; Live Sighting	Maes-y-grug		<a href="#">D0035/002/01</a>	Bern, S7, WCA5, LBAP[ANG, CON, DEN, FLI, GWY, SNP]	4
<i>Natrix helvetica</i> (Grass Snake / Neidr y Gwair)	<a href="#">SJ2611666478</a>	15/05/2018	Recorder Name Withheld	1 Adult	Under artificial refuge	Maes-y-grug		<a href="#">D0035/002/01</a>	Bern, S7, WCA5, LBAP[ANG, CON, DEN, FLI, GWY, SNP]	4
<i>Natrix helvetica</i> (Grass Snake / Neidr y Gwair)	<a href="#">SJ261664</a>	27 records, between 13/08/2004 and 03/07/2015	Recorder Name Withheld	1 Adult Female; 1 Sub-adult; 5 Adult; 1 Adult; 1 Juvenile; 1 Juvenile; 2 Adult; 1; 2 Juvenile; 5 Adult; 3 Adult; 1 Adult; 4 Adult; 2 Juvenile; 4 Adult; 1 Juvenile; 2 Adult; 2 Juvenile; 8 Adult; 1 Juve...	Live Sighting	Maes-y-grug	all under refugia; Slough of small snake in wet grassland; Habitat: Wetland; Under refuge in wet grassland; Snakes in lake, eggs in marsh pond	<a href="#">D0035/002/01</a> , <a href="#">D1117/001/01</a> , <a href="#">D0026/279/01</a>	Bern, S7, WCA5, LBAP[ANG, CON, DEN, FLI, GWY, SNP]	4
<i>Natrix helvetica</i> (Grass Snake / Neidr y Gwair)	<a href="#">SJ262663</a> (Estimated (Centroid of Site))	20/05/2008	Recorder Name Withheld		Field record	Maes Y Grug SSSI	Reported sighting	<a href="#">D1398/002/01</a>	Bern, S7, WCA5, LBAP[ANG, CON, DEN, FLI, GWY, SNP]	4
<i>Natrix helvetica</i> (Grass Snake / Neidr y Gwair)	<a href="#">SJ260665</a>	02/06/2015	Recorder Name Withheld	1 Adult Male	Live Sighting	Maes-y-grug		<a href="#">D0035/002/01</a>	Bern, S7, WCA5, LBAP[ANG, CON, DEN, FLI, GWY, SNP]	4
<i>Natrix helvetica</i> (Grass Snake / Neidr y Gwair)	<a href="#">SJ2620666413</a> (GPS Reading)	04/05/2020	Recorder Name Withheld	1 Adult Male	Under artificial refuge	Maes-y-grug	Recorded during site visit for health and safety reasons - covid19. Under bitumen sheet.	<a href="#">D1480/001/01</a>	Bern, S7, WCA5, LBAP[ANG, CON, DEN, FLI, GWY, SNP]	4
<i>Natrix helvetica</i> (Grass Snake / Neidr y Gwair)	<a href="#">SJ2607466541</a> (GPS Reading)	01/05/2015	Recorder Name Withheld	1 Adult Male	Live Sighting	Maes-y-grug		<a href="#">D0035/002/01</a>	Bern, S7, WCA5, LBAP[ANG, CON, DEN, FLI, GWY, SNP]	4
<i>Natrix helvetica</i> (Grass Snake / Neidr y Gwair)	<a href="#">SJ2608666533</a> (GPS Reading)	11/05/2013	Recorder Name Withheld	1 Adult Male	Live Sighting	Maes-y-grug		<a href="#">D0035/002/01</a>	Bern, S7, WCA5, LBAP[ANG, CON, DEN, FLI, GWY, SNP]	4
<i>Natrix helvetica</i> (Grass Snake / Neidr y Gwair)	<a href="#">SJ2620666424</a> (GPS Reading)	22/07/2016	Recorder Name Withheld	1 Adult Female	Under artificial refuge	Maes-y-grug		<a href="#">D0035/002/01</a>	Bern, S7, WCA5, LBAP[ANG, CON, DEN, FLI, GWY, SNP]	4

Species Name	Grid Reference	Date	Recorder(s)	Abundance	Record Type	Site Name	Comments	Dataset ID	Lists	V
<i>Natrix helvetica</i> (Grass Snake / Neidr y Gwair)	<a href="#">SJ2609066533</a> (GPS Reading)	27/07/2013	Recorder Name Withheld	1 Sub-adult	Live Sighting	Maes-y-grug		<a href="#">D0035/002/01</a>	Bern, S7, WCA5, LBAP[ANG, CON, DEN, FLI, GWY, SNP]	4
<i>Natrix helvetica</i> (Grass Snake / Neidr y Gwair)	<a href="#">SJ2607766545</a>	08/06/2015	Recorder Name Withheld	1 Adult Male	Live Sighting	Maes-y-grug		<a href="#">D0035/002/01</a>	Bern, S7, WCA5, LBAP[ANG, CON, DEN, FLI, GWY, SNP]	4
<i>Natrix helvetica</i> (Grass Snake / Neidr y Gwair)	<a href="#">SJ2612266509</a>	14/04/2013	Recorder Name Withheld	1 Adult	Live Sighting	Maes-y-grug		<a href="#">D0035/002/01</a>	Bern, S7, WCA5, LBAP[ANG, CON, DEN, FLI, GWY, SNP]	4
<i>Natrix helvetica</i> (Grass Snake / Neidr y Gwair)	<a href="#">SJ2614566503</a> (GPS Reading)	03/07/2015	Recorder Name Withheld	1 Adult Female	Live Sighting	Maes-y-grug		<a href="#">D0035/002/01</a>	Bern, S7, WCA5, LBAP[ANG, CON, DEN, FLI, GWY, SNP]	4
<i>Natrix helvetica</i> (Grass Snake / Neidr y Gwair)	<a href="#">SJ26136651</a>	2 records, between 18/04/2010 and 10/04/2011	Recorder Name Withheld	2 Adult; 1 Adult Female		Maes y grug	1st adult was sloughing; Lying partly covered in grass.	<a href="#">D1117/001/01</a>	Bern, S7, WCA5, LBAP[ANG, CON, DEN, FLI, GWY, SNP]	4
<i>Natrix helvetica</i> (Grass Snake / Neidr y Gwair)	<a href="#">SJ2614866508</a> (GPS Reading)	03/06/2016	Recorder Name Withheld	2 Adult	Under artificial refuge	Maes-y-grug		<a href="#">D0035/002/01</a>	Bern, S7, WCA5, LBAP[ANG, CON, DEN, FLI, GWY, SNP]	4
<i>Natrix helvetica</i> (Grass Snake / Neidr y Gwair)	<a href="#">SJ26146651</a> (Selected from Interactive Map)	15/04/2013	Recorder Name Withheld	1 Adult		Maes y grug	Basking	<a href="#">D1480/001/01</a>	Bern, S7, WCA5, LBAP[ANG, CON, DEN, FLI, GWY, SNP]	4
<i>Natrix helvetica</i> (Grass Snake / Neidr y Gwair)	<a href="#">SJ2614066520</a>	02/10/2011	Recorder Name Withheld	1 Adult Male	Under artificial refuge	Maes-y-grug		<a href="#">D0035/002/01</a>	Bern, S7, WCA5, LBAP[ANG, CON, DEN, FLI, GWY, SNP]	4
<i>Natrix helvetica</i> (Grass Snake / Neidr y Gwair)	<a href="#">SJ2615366508</a> (GPS Reading)	10/06/2014	Recorder Name Withheld	1 Sub-adult	Under artificial refuge	Maes-y-grug		<a href="#">D0035/002/01</a>	Bern, S7, WCA5, LBAP[ANG, CON, DEN, FLI, GWY, SNP]	4
<i>Natrix helvetica</i> (Grass Snake / Neidr y Gwair)	<a href="#">SJ2615166515</a>	26/04/2010	Recorder Name Withheld	1 Adult		Maes y grug	basking	<a href="#">D1117/001/01</a>	Bern, S7, WCA5, LBAP[ANG, CON, DEN, FLI, GWY, SNP]	4
<i>Natrix helvetica</i> (Grass Snake / Neidr y Gwair)	<a href="#">SJ26146652</a>	06/04/2010	Recorder Name Withheld	1 Adult		Maes y grug	3.45 pm 13 degrees	<a href="#">D1117/001/01</a>	Bern, S7, WCA5, LBAP[ANG, CON, DEN, FLI, GWY, SNP]	4
<i>Natrix helvetica</i> (Grass Snake / Neidr y Gwair)	<a href="#">SJ2615366518</a>	08/06/2015	Recorder Name Withheld	1 Adult Male	Under artificial refuge	Maes-y-grug		<a href="#">D0035/002/01</a>	Bern, S7, WCA5, LBAP[ANG, CON, DEN, FLI, GWY, SNP]	4
<i>Natrix helvetica</i> (Grass Snake / Neidr y Gwair)	<a href="#">SJ26266642</a> (Selected from Interactive Map)	27/04/2020	Recorder Name Withheld	1 Sub-adult		Maes y grug	Under bitchemin	<a href="#">D1480/001/01</a>	Bern, S7, WCA5, LBAP[ANG, CON, DEN, FLI, GWY, SNP]	4
<i>Natrix helvetica</i> (Grass Snake / Neidr y Gwair)	<a href="#">SJ2626766424</a> (GPS Reading)	05/06/2019	Recorder Name Withheld	1 Sub-adult	Under artificial refuge	Maes-y-grug		<a href="#">D0035/002/01</a>	Bern, S7, WCA5, LBAP[ANG, CON, DEN, FLI, GWY, SNP]	4
<i>Natrix helvetica</i> (Grass Snake / Neidr y Gwair)	<a href="#">SJ2627366419</a> (GPS Reading)	08/06/2020	Recorder Name Withheld	1 Sub-adult	Under artificial refuge	Maes-y-grug		<a href="#">D0035/002/01</a>	Bern, S7, WCA5, LBAP[ANG, CON, DEN, FLI, GWY, SNP]	4



Species Name	Grid Reference	Date	Recorder(s)	Abundance	Record Type	Site Name	Comments	Dataset ID	Lists	V
<i>Natrix helvetica</i> (Grass Snake / Neidr y Gwair)	<a href="#">SJ2627066424</a> (GPS Reading)	03/06/2016	Recorder Name Withheld	1 Sub-adult	Under artificial refuge	Maes-y-grug		<a href="#">D0035/002/01</a>	Bern, S7, WCA5, LBAP[ANG, CON, DEN, FLI, GWY, SNP]	4
<i>Natrix helvetica</i> (Grass Snake / Neidr y Gwair)	<a href="#">SJ26236646</a> (Selected from Interactive Map)	30/04/2019	Recorder Name Withheld	1 Adult		Maes y grug	Under refuge	<a href="#">D1117/001/01</a>	Bern, S7, WCA5, LBAP[ANG, CON, DEN, FLI, GWY, SNP]	4
<i>Natrix helvetica</i> (Grass Snake / Neidr y Gwair)	<a href="#">SJ262664</a> (Selected from Interactive Map)	28/07/2017	Recorder Name Withheld	1 Adult Female		Maes y Grug		<a href="#">D1480/001/01</a>	Bern, S7, WCA5, LBAP[ANG, CON, DEN, FLI, GWY, SNP]	4
<i>Natrix helvetica</i> (Grass Snake / Neidr y Gwair)	<a href="#">SJ26166653</a>	12/09/2010	Recorder Name Withheld	1 Adult	Live Sighting	Maes-y-grug		<a href="#">D0035/002/01</a>	Bern, S7, WCA5, LBAP[ANG, CON, DEN, FLI, GWY, SNP]	4
<i>Natrix helvetica</i> (Grass Snake / Neidr y Gwair)	<a href="#">SJ261665</a>	5 records, between 29/04/2009 and 02/06/2015	Recorder Name Withheld	1 Juvenile; 5 Adult; 1 Adult Female; 1 Adult Male; Adult female; 1 Adult Male; 1 Sub-adult	Live Sighting	Maes y grug	subadult under bitchemin; Basking in rush pasture; In wet grassland	<a href="#">D1117/001/01</a> , <a href="#">D0035/002/01</a>	Bern, S7, WCA5, LBAP[ANG, CON, DEN, FLI, GWY, SNP]	4
<i>Natrix helvetica</i> (Grass Snake / Neidr y Gwair)	<a href="#">SJ26276642</a> (Selected from Interactive Map)	3 records, between 09/08/2017 and 27/04/2020	Recorder Name Withheld	1 Adult Female; 1 Slough/Skin; 1 Adult		Maes Y Grug	Under refugia - recently eaten; One adult female slough skin under tin sheet; Under tin	<a href="#">D1480/001/01</a>	Bern, S7, WCA5, LBAP[ANG, CON, DEN, FLI, GWY, SNP]	4
<i>Natrix helvetica</i> (Grass Snake / Neidr y Gwair)	<a href="#">SJ26136657</a> (Selected from Interactive Map)	25/03/2011	Recorder Name Withheld	1 Male		Maes y grug	Under tin	<a href="#">D1117/001/01</a>	Bern, S7, WCA5, LBAP[ANG, CON, DEN, FLI, GWY, SNP]	4
<i>Natrix helvetica</i> (Grass Snake / Neidr y Gwair)	<a href="#">SJ2616766571</a> (GPS Reading)	06/04/2015	Recorder Name Withheld	1 Adult Male	Live Sighting	Maes-y-grug		<a href="#">D0035/002/01</a>	Bern, S7, WCA5, LBAP[ANG, CON, DEN, FLI, GWY, SNP]	4
<i>Natrix helvetica</i> (Grass Snake / Neidr y Gwair)	<a href="#">SJ2614366596</a> (GPS Reading)	12/03/2014	Recorder Name Withheld	2 Adult Male	Live Sighting	Maes-y-grug	Habitat: Woodland edge	<a href="#">D0035/002/01</a>	Bern, S7, WCA5, LBAP[ANG, CON, DEN, FLI, GWY, SNP]	4
<i>Natrix helvetica</i> (Grass Snake / Neidr y Gwair)	<a href="#">SJ26306644</a> (Selected from Interactive Map)	11/04/2014	Recorder Name Withheld	1 Sub-adult Male	Under artificial refuge	Maes-y-grug		<a href="#">D0035/002/01</a>	Bern, S7, WCA5, LBAP[ANG, CON, DEN, FLI, GWY, SNP]	4
<i>Natrix helvetica</i> (Grass Snake / Neidr y Gwair)	<a href="#">SJ26316643</a>	2 records, between 18/04/2010 and 26/04/2010	Recorder Name Withheld	1 Juvenile		Maes y grug	last year young under tin; under tin sub adult	<a href="#">D1117/001/01</a>	Bern, S7, WCA5, LBAP[ANG, CON, DEN, FLI, GWY, SNP]	4
<i>Natrix helvetica</i> (Grass Snake / Neidr y Gwair)	<a href="#">SJ2630666444</a> (GPS Reading)	22/07/2016	Recorder Name Withheld	1 Sub-adult	Under artificial refuge	Maes-y-grug		<a href="#">D0035/002/01</a>	Bern, S7, WCA5, LBAP[ANG, CON, DEN, FLI, GWY, SNP]	4
<i>Natrix helvetica</i> (Grass Snake / Neidr y Gwair)	<a href="#">SJ2631466440</a>	25/06/2015	Recorder Name Withheld	1 Juvenile	Under artificial refuge	Maes-y-grug		<a href="#">D0035/002/01</a>	Bern, S7, WCA5, LBAP[ANG, CON, DEN, FLI, GWY, SNP]	4
<i>Natrix helvetica</i> (Grass Snake / Neidr y Gwair)	<a href="#">SJ2631366441</a> (GPS Reading)	22/04/2019	Recorder Name Withheld	1 Adult	Under artificial refuge	Maes-y-grug		<a href="#">D0035/002/01</a>	Bern, S7, WCA5, LBAP[ANG, CON, DEN, FLI, GWY, SNP]	4
<i>Natrix helvetica</i> (Grass Snake / Neidr y Gwair)	<a href="#">SJ26316644</a> (Selected from Interactive Map)	15/04/2013	Recorder Name Withheld	1 Sub-adult		Maes y grug	Basking by fence nr mine shafts.	<a href="#">D1480/001/01</a>	Bern, S7, WCA5, LBAP[ANG, CON, DEN, FLI, GWY, SNP]	4



Species Name	Grid Reference	Date	Recorder(s)	Abundance	Record Type	Site Name	Comments	Dataset ID	Lists	V
<i>Natrix helvetica</i> (Grass Snake / Neidr y Gwair)	<a href="#">SJ26326643</a>	2 records, between 21/05/2010 and 29/07/2010	Recorder Name Withheld	2 Adult; 1 Sub-adult; 1 Juvenile; 5 Sub-adult	Live Sighting	Maes-y-grug	Under refuges; Under refuges at woodland edge	<a href="#">D0035/002/01</a>	Bern, S7, WCA5, LBAP[ANG, CON, DEN, FLI, GWY, SNP]	4
<i>Natrix helvetica</i> (Grass Snake / Neidr y Gwair)	<a href="#">SJ2632366437</a> (Selected from Interactive Map)	30/08/2013	Recorder Name Withheld	2 Sub-adult	Under artificial refuge	Maes-y-grug		<a href="#">D0035/002/01</a>	Bern, S7, WCA5, LBAP[ANG, CON, DEN, FLI, GWY, SNP]	4
<i>Natrix helvetica</i> (Grass Snake / Neidr y Gwair)	<a href="#">SJ2631666444</a>	15/05/2018	Recorder Name Withheld	1 Adult Male	Under artificial refuge	Maes-y-grug		<a href="#">D0035/002/01</a>	Bern, S7, WCA5, LBAP[ANG, CON, DEN, FLI, GWY, SNP]	4
<i>Natrix helvetica</i> (Grass Snake / Neidr y Gwair)	<a href="#">SJ2633166427</a> (GPS Reading)	29/04/2019	Recorder Name Withheld	1 Adult	Under artificial refuge	Maes-y-grug		<a href="#">D0035/002/01</a>	Bern, S7, WCA5, LBAP[ANG, CON, DEN, FLI, GWY, SNP]	4
<i>Natrix helvetica</i> (Grass Snake / Neidr y Gwair)	<a href="#">SJ2632266439</a> (GPS Reading)	05/06/2019	Recorder Name Withheld	1 Sub-adult	Under artificial refuge	Maes-y-grug		<a href="#">D0035/002/01</a>	Bern, S7, WCA5, LBAP[ANG, CON, DEN, FLI, GWY, SNP]	4
<i>Natrix helvetica</i> (Grass Snake / Neidr y Gwair)	<a href="#">SJ2632266443</a> (Selected from Interactive Map)	10/05/2013	Recorder Name Withheld	1 Adult Female	Under artificial refuge	Maes-y-grug		<a href="#">D0035/002/01</a>	Bern, S7, WCA5, LBAP[ANG, CON, DEN, FLI, GWY, SNP]	4
<i>Natrix helvetica</i> (Grass Snake / Neidr y Gwair)	<a href="#">SJ2631966446</a>	09/09/2010	Recorder Name Withheld	1 Sub-adult Male	Under artificial refuge	Maes-y-grug		<a href="#">D0035/002/01</a>	Bern, S7, WCA5, LBAP[ANG, CON, DEN, FLI, GWY, SNP]	4
<i>Natrix helvetica</i> (Grass Snake / Neidr y Gwair)	<a href="#">SJ2632366442</a> (GPS Reading)	03/06/2016	Recorder Name Withheld	1 Sub-adult	Under artificial refuge	Maes-y-grug		<a href="#">D0035/002/01</a>	Bern, S7, WCA5, LBAP[ANG, CON, DEN, FLI, GWY, SNP]	4
<i>Natrix helvetica</i> (Grass Snake / Neidr y Gwair)	<a href="#">SJ26326644</a>	2 records, between 02/04/2011 and 10/09/2011	Recorder Name Withheld	1 Sub-adult; 1 Juvenile	Under artificial refuge	Maes-y-grug	Habitat: Bramble scrub	<a href="#">D0035/002/01</a>	Bern, S7, WCA5, LBAP[ANG, CON, DEN, FLI, GWY, SNP]	4
<i>Natrix helvetica</i> (Grass Snake / Neidr y Gwair)	<a href="#">SJ2632466444</a> (GPS Reading)	14/07/2015	Recorder Name Withheld	1 Sub-adult; 1 Juvenile	Under artificial refuge	Maes-y-grug		<a href="#">D0035/002/01</a>	Bern, S7, WCA5, LBAP[ANG, CON, DEN, FLI, GWY, SNP]	4
<i>Natrix helvetica</i> (Grass Snake / Neidr y Gwair)	<a href="#">SJ2631666461</a> (GPS Reading)	24/06/2017	Recorder Name Withheld	1 Sub-adult Female	Under artificial refuge	Maes-y-grug		<a href="#">D0035/002/01</a>	Bern, S7, WCA5, LBAP[ANG, CON, DEN, FLI, GWY, SNP]	4
<i>Natrix helvetica</i> (Grass Snake / Neidr y Gwair)	<a href="#">SJ263664</a>	9 records, between 06/09/2008 and 31/05/2016	Recorder Name Withheld	2 Adult; 1 Sub-adult; Sub-adult male; 4 Sub-adult; 1 Adult; 8 Sub-adult; 3 Adult; 3 Sub-adult; 1 adult slough; 1 Adult; 3 Sub-adult; 2 Juvenile; 1 Juvenile	Under artificial refuge	Maes-y-grug	Under refuge; under refugia in light rain; all undr refugia; slough; adult was out basking sub adults under refugia.; found under tin 9.30 pm in the rain on a newt survey.	<a href="#">D0035/002/01</a> , <a href="#">D1117/001/01</a> , <a href="#">D1480/001/01</a>	Bern, S7, WCA5, LBAP[ANG, CON, DEN, FLI, GWY, SNP]	4
<i>Natrix helvetica</i> (Grass Snake / Neidr y Gwair)	<a href="#">SJ263665</a>	4 records, between 1990 and 1999	Recorder Name Withheld	2 adults		Maes-y-grug	on old opencast coal site	<a href="#">D1076/001/02</a> , <a href="#">D0035/002/01</a>	Bern, S7, WCA5, LBAP[ANG, CON, DEN, FLI, GWY, SNP]	3

Species Name	Grid Reference	Date	Recorder(s)	Abundance	Record Type	Site Name	Comments	Dataset ID	Lists	V
<i>Natrix helvetica</i> (Grass Snake / Neidr y Gwair)	<a href="#">SJ2666</a>	16 records, between 20/06/2008 and 25/05/2014	Recorder Name Withheld	2 adults, 2 sub-adults; 3 adults, 3 sub-adults; 2 adults, 1 sub-adult; Sub-adult male, adult female; 5 adults, 1 sub-adult, 1 juvenile; Adult male, adult female; 6 Sub-adult; 3 Sub-adult; 2 Sub-adult;...	Under artificial refuge; Live Sighting	Maes-y-grug	Basking in wet grassland; Under refuges; all under refugia by mineshaft.; All five out basking in sun after a rainy start.; All under refuges about 4pm 20 degrees. 5 at the mine shafts.	<a href="#">D0035/002/01</a> , <a href="#">D1117/001/01</a>	Bern, S7, WCA5, LBAP[ANG, CON, DEN, FLI, GWY, SNP]	4
<i>Natrix helvetica</i> (Grass Snake / Neidr y Gwair)	<a href="#">SJ2363</a>	1907	Recorder Name Withheld	Almost unknown		Mold		<a href="#">D0035/002/01</a>	Bern, S7, WCA5, LBAP[ANG, CON, DEN, FLI, GWY, SNP]	4
<i>Rana temporaria</i> (Common Frog / Llyffant Melyn)	<a href="#">SJ25216534</a>	July 2009	Recorder Name Withheld	10 Adult		My garden		<a href="#">D1117/001/01</a>	Bern, HDir, WCA5, LBAP[ANG, CON, FLI]	4
<i>Rana temporaria</i> (Common Frog / Llyffant Melyn)	<a href="#">SJ240658</a> (Selected from Interactive Map)	30/05/2020	Recorder Name Withheld	1 Adult	Live Sighting	Sychdyn		<a href="#">D1117/001/01</a>	Bern, HDir, WCA5, LBAP[ANG, CON, FLI]	4
<i>Rana temporaria</i> (Common Frog / Llyffant Melyn)	<a href="#">SJ2609066366</a> (Selected from Interactive Map)	3 records, between 25/03/1997 and 18/04/2017	Recorder Name Withheld	Adult (Sex Unknown); 2 Adult (Sex Unknown); Larva/Tadpole; 2 Adult (Sex Unknown)	Torch Count	Maes y Grug (FCC): MG05		<a href="#">D1320/014/01</a>	Bern, HDir, WCA5, LBAP[ANG, CON, FLI]	3
<i>Rana temporaria</i> (Common Frog / Llyffant Melyn)	<a href="#">SJ253643</a>	1984	Recorder Name Withheld			Mold, 1km E		<a href="#">D1076/001/02</a>	Bern, HDir, WCA5, LBAP[ANG, CON, FLI]	3
<i>Rana temporaria</i> (Common Frog / Llyffant Melyn)	<a href="#">SJ2619566265</a> (Selected from Interactive Map)	2 records, between 05/05/2016 and 18/05/2017	Recorder Name Withheld	1 Adult (Sex Unknown); 2 Adult (Sex Unknown)	Torch Count	Maes y Grug (NEWW): MG17		<a href="#">D1320/014/01</a>	Bern, HDir, WCA5, LBAP[ANG, CON, FLI]	3
<i>Rana temporaria</i> (Common Frog / Llyffant Melyn)	<a href="#">SJ2621366278</a> (Selected from Interactive Map)	22/04/2008	Recorder Name Withheld	2 Adult (Sex Unknown)	Torch Count	Maes y Grug (NEWW): MG13	Other recorders: AJ, JB, HWJ, SB, RH S	<a href="#">D1320/014/01</a>	Bern, HDir, WCA5, LBAP[ANG, CON, FLI]	3
<i>Rana temporaria</i> (Common Frog / Llyffant Melyn)	<a href="#">SJ2619466311</a> (Selected from Interactive Map)	2 records, between 04/04/2018 and 02/05/2018	Recorder Name Withheld	1 Adult (Sex Unknown); 1 Frog Spawn	Torch Count	Maes y Grug (NEWW): MG26		<a href="#">D1320/014/01</a>	Bern, HDir, WCA5, LBAP[ANG, CON, FLI]	3
<i>Rana temporaria</i> (Common Frog / Llyffant Melyn)	<a href="#">SJ262662</a> (Supplied by Original Recorder (Checked))	4 records, between 19/05/1998 and 26/05/1999	Recorder Name Withheld	3; +		SSSI: Maes y Grug	Torch survey of 9 ponds; Torch survey of 5 ponds	<a href="#">D0026/036/01</a>	Bern, HDir, WCA5, LBAP[ANG, CON, FLI]	4
<i>Rana temporaria</i> (Common Frog / Llyffant Melyn)	<a href="#">SJ2622266297</a> (Selected from Interactive Map)	3 records, between 08/05/2008 and 29/04/2014	Recorder Name Withheld	3 Adult Male; 1 Female; 1 Adult Male; 1 Adult (Sex Unknown)	Torch Count	Maes y Grug (NEWW): MG14 (former site)	Other recorders: DW and AJ	<a href="#">D1320/014/01</a>	Bern, HDir, WCA5, LBAP[ANG, CON, FLI]	3
<i>Rana temporaria</i> (Common Frog / Llyffant Melyn)	<a href="#">SJ2622666303</a>	17/04/2019	Recorder Name Withheld	10 Larva/Tadpole	Torch Count	Maes y Grug (NEWW): MG14-16 (merged site)	Estimated abundance	<a href="#">D1320/014/01</a>	Bern, HDir, WCA5, LBAP[ANG, CON, FLI]	3
<i>Rana temporaria</i> (Common Frog / Llyffant Melyn)	<a href="#">SJ2622866329</a> (Selected from Interactive Map)	24/04/2012	Recorder Name Withheld	1 Adult (Sex Unknown)	Torch Count	Maes y Grug (NEWW): MG21 (former site)		<a href="#">D1320/014/01</a>	Bern, HDir, WCA5, LBAP[ANG, CON, FLI]	3
<i>Rana temporaria</i> (Common Frog / Llyffant Melyn)	<a href="#">SJ2622466333</a> (Selected from Interactive Map)	17/04/2019	Recorder Name Withheld	20 Larva/Tadpole	Torch Count	Maes y Grug (NEWW): MG21-MG24	Estimated abundance	<a href="#">D1320/014/01</a>	Bern, HDir, WCA5, LBAP[ANG, CON, FLI]	3

Species Name	Grid Reference	Date	Recorder(s)	Abundance	Record Type	Site Name	Comments	Dataset ID	Lists	V
<i>Rana temporaria</i> (Common Frog / Llyffant Melyn)	<a href="#">SJ2622066344</a> (Selected from Interactive Map)	05/05/2016	Recorder Name Withheld	Present Larva/Tadpole	Torch Count	Maes y Grug (NEWW): MG33		<a href="#">D1320/014/01</a>	Bern, HDir, WCA5, LBAP[ANG, CON, FLI]	3
<i>Rana temporaria</i> (Common Frog / Llyffant Melyn)	<a href="#">SJ2623066338</a> (Selected from Interactive Map)	2 records, between 11/04/2013 and 29/04/2014	Recorder Name Withheld	Larva/Tadpole; 1 Adult (Sex Unknown)	Torch Count	Maes y Grug (NEWW): MG20 (former site)		<a href="#">D1320/014/01</a>	Bern, HDir, WCA5, LBAP[ANG, CON, FLI]	3
<i>Rana temporaria</i> (Common Frog / Llyffant Melyn)	<a href="#">SJ262663</a> (Estimated (Centroid of Site))	2 records, between 19/05/1998 and 13/04/2004	Recorder Name Withheld	3; 6		SSSI: Maes y Grug	Torch survey of 9 ponds; Torch survey of 5 ponds	<a href="#">D0026/032/01</a> , <a href="#">D0026/279/01</a>	Bern, HDir, WCA5, LBAP[ANG, CON, FLI]	4
<i>Rana temporaria</i> (Common Frog / Llyffant Melyn)	<a href="#">SJ2617266442</a> (Selected from Interactive Map)	8 records, between 25/03/1995 and 12/05/2015	Recorder Name Withheld	3 Adult (Sex Unknown); 6 Adult (Sex Unknown); Larva/Tadpole; 5 Adult (Sex Unknown); 2 Adult Female; 3 Frog Spawn	Torch Count; Not Applicable	Maes y Grug (FCC): MG04	Other recorders: AJ, JB, HWJ, SB, RH S; No background data on file	<a href="#">D1320/014/01</a>	Bern, HDir, WCA5, LBAP[ANG, CON, FLI]	3
<i>Rana temporaria</i> (Common Frog / Llyffant Melyn)	<a href="#">SJ2624566426</a> (Selected from Interactive Map)	5 records, between 05/05/2016 and 07/05/2019	Recorder Name Withheld	1 Adult (Sex Unknown); 2 Age & Sex Unknown	Torch Count	Maes y Grug (NEWW): MG32		<a href="#">D1320/014/01</a>	Bern, HDir, WCA5, LBAP[ANG, CON, FLI]	3
<i>Rana temporaria</i> (Common Frog / Llyffant Melyn)	<a href="#">SJ2630766354</a> (Selected from Interactive Map)	8 records, between 10/05/1994 and 18/04/2017	Recorder Name Withheld	1 Frog Spawn; 1 Adult (Sex Unknown); 2 Adult (Sex Unknown); Larva/Tadpole	Not Applicable; Torch Count	Maes y Grug (NEWW): MG01	Will Hough (additional recorder)	<a href="#">D1320/014/01</a>	Bern, HDir, WCA5, LBAP[ANG, CON, FLI]	3
<i>Rana temporaria</i> (Common Frog / Llyffant Melyn)	<a href="#">SJ2635166316</a> (Selected from Interactive Map)	2 records, between 11/04/2013 and 07/04/2016	Recorder Name Withheld	2 Adult (Sex Unknown); 10 Frog Spawn	Torch Count	Maes y Grug (NEWW): MG12		<a href="#">D1320/014/01</a>	Bern, HDir, WCA5, LBAP[ANG, CON, FLI]	3
<i>Rana temporaria</i> (Common Frog / Llyffant Melyn)	<a href="#">SJ262664</a> (Supplied by Original Recorder (Checked))	01/05/2007	Recorder Name Withheld	3		SSSI: Maes y Grug	Torch survey of 6 ponds	<a href="#">D1314/006/01</a>	Bern, HDir, WCA5, LBAP[ANG, CON, FLI]	4
<i>Rana temporaria</i> (Common Frog / Llyffant Melyn)	<a href="#">SJ2615166546</a> (Selected from Interactive Map)	3 records, between 11/04/2013 and 18/04/2017	Recorder Name Withheld	2 Adult (Sex Unknown); 2; 1 Adult (Sex Unknown)	Torch Count	Maes y Grug Farm: MG06		<a href="#">D1320/014/01</a>	Bern, HDir, WCA5, LBAP[ANG, CON, FLI]	3
<i>Rana temporaria</i> (Common Frog / Llyffant Melyn)	<a href="#">SJ2628766414</a> (Selected from Interactive Map)	2 records, between 29/04/2014 and 18/04/2017	Recorder Name Withheld	1 Adult (Sex Unknown)	Torch Count	Maes y Grug (NEWW): MG27		<a href="#">D1320/014/01</a>	Bern, HDir, WCA5, LBAP[ANG, CON, FLI]	3
<i>Rana temporaria</i> (Common Frog / Llyffant Melyn)	<a href="#">SJ2604366647</a> (Selected from Interactive Map)	4 records, between 22/04/2008 and 21/04/2015	Recorder Name Withheld	2 Adult Male; 2 Adult (Sex Unknown); 1 Adult (Sex Unknown)	Torch Count	Maes y Grug Farm: MG10	Other recorders: AJ, JB, HWJ, SB, RH S	<a href="#">D1320/014/01</a>	Bern, HDir, WCA5, LBAP[ANG, CON, FLI]	3
<i>Rana temporaria</i> (Common Frog / Llyffant Melyn)	<a href="#">SJ2629766424</a> (Selected from Interactive Map)	2 records, between 21/04/2015 and 18/04/2017	Recorder Name Withheld	1 Adult (Sex Unknown)	Torch Count	Maes y Grug (NEWW): MG28		<a href="#">D1320/014/01</a>	Bern, HDir, WCA5, LBAP[ANG, CON, FLI]	3
<i>Rana temporaria</i> (Common Frog / Llyffant Melyn)	<a href="#">SJ2616566561</a> (Selected from Interactive Map)	3 records, between 11/04/2013 and 18/04/2017	Recorder Name Withheld	1 Adult (Sex Unknown)	Torch Count	Maes y Grug Farm: MG29		<a href="#">D1320/014/01</a>	Bern, HDir, WCA5, LBAP[ANG, CON, FLI]	3
<i>Rana temporaria</i> (Common Frog / Llyffant Melyn)	<a href="#">SJ2613766590</a> (Selected from Interactive Map)	2 records, between 11/04/2013 and 05/05/2016	Recorder Name Withheld	1 Adult (Sex Unknown)	Torch Count	Maes y Grug Farm: MG31		<a href="#">D1320/014/01</a>	Bern, HDir, WCA5, LBAP[ANG, CON, FLI]	3



Species Name	Grid Reference	Date	Recorder(s)	Abundance	Record Type	Site Name	Comments	Dataset ID	Lists	V
<i>Rana temporaria</i> (Common Frog / Llyffant Melyn)	<a href="#">SJ2615366578</a> (Selected from Interactive Map)	18/04/2017	Recorder Name Withheld	2 Adult (Sex Unknown)	Torch Count	Maes y Grug Farm: MG30		<a href="#">D1320/014/01</a>	Bern, HDir, WCA5, LBAP[ANG, CON, FLI]	3
<i>Rana temporaria</i> (Common Frog / Llyffant Melyn)	<a href="#">SJ2615166597</a> (Selected from Interactive Map)	3 records, between 25/03/1995 and 15/03/1998	Recorder Name Withheld	2 Frog Spawn; 2 Adult (Sex Unknown); 8 Frog Spawn	Torch Count; Not Applicable	Maes y Grug (FCC): MG03 (former site)		<a href="#">D1320/014/01</a>	Bern, HDir, WCA5, LBAP[ANG, CON, FLI]	3
<i>Rana temporaria</i> (Common Frog / Llyffant Melyn)	<a href="#">SJ2618266575</a> (Selected from Interactive Map)	3 records, between 11/04/2013 and 18/04/2017	Recorder Name Withheld	1 Adult Male; 1 Adult (Sex Unknown)	Torch Count	Maes y Grug Farm: MG07		<a href="#">D1320/014/01</a>	Bern, HDir, WCA5, LBAP[ANG, CON, FLI]	3
<i>Rana temporaria</i> (Common Frog / Llyffant Melyn)	<a href="#">SJ2599266713</a>	3 records, between 01/05/2007 and 07/04/2016	Recorder Name Withheld	5 Adult (Sex Unknown); 1 Adult (Sex Unknown)	Torch Count	Maes y Grug Farm: MG11	Typha 20-30 % OF EDGE OF POND. Small flow into pond from pipe.	<a href="#">D1320/014/01</a>	Bern, HDir, WCA5, LBAP[ANG, CON, FLI]	3
<i>Rana temporaria</i> (Common Frog / Llyffant Melyn)	<a href="#">SJ2638666454</a> (Selected from Interactive Map)	4 records, between 25/03/1995 and 18/05/2017	Recorder Name Withheld	2 Frog Spawn; 1 Adult (Sex Unknown)	Not Applicable; Torch Count	Maes y Grug (NEWW): MG02		<a href="#">D1320/014/01</a>	Bern, HDir, WCA5, LBAP[ANG, CON, FLI]	3
<i>Rana temporaria</i> (Common Frog / Llyffant Melyn)	<a href="#">SJ25406407</a> (Estimated (Centroid of Site))	3 records, between 14/05/2001 and 23/05/2001	Recorder Name Withheld	17; 30; 5		Mynydd Isa; 19 Bron-yr-eglwys	Translocation from 2 ponds to Llwyni SJ28476833	<a href="#">D0026/031/01</a>	Bern, HDir, WCA5, LBAP[ANG, CON, FLI]	4
<i>Rana temporaria</i> (Common Frog / Llyffant Melyn)	<a href="#">SJ2641166457</a> (Selected from Interactive Map)	29/04/2014	Recorder Name Withheld	1 Adult (Sex Unknown)	Torch Count	Maes y Grug (NEWW): MG02a (Ditch)		<a href="#">D1320/014/01</a>	Bern, HDir, WCA5, LBAP[ANG, CON, FLI]	3
<i>Rana temporaria</i> (Common Frog / Llyffant Melyn)	<a href="#">SJ252638</a>	1984	Recorder Name Withheld			Mold, 1km E		<a href="#">D1076/001/02</a>	Bern, HDir, WCA5, LBAP[ANG, CON, FLI]	3
<i>Rana temporaria</i> (Common Frog / Llyffant Melyn)	<a href="#">SJ23536478</a> (Selected from Interactive Map)	3 records, all on 01/03/2019	Recorder Name Withheld	1 Adult; 30+ Clutch; 30+ Frog Spawn		Mold Lead Mills	Frog Spawn	<a href="#">D1117/001/01</a> , <a href="#">D1480/001/01</a>	Bern, HDir, WCA5, LBAP[ANG, CON, FLI]	4
<i>Rana temporaria</i> (Common Frog / Llyffant Melyn)	<a href="#">SJ235647</a> (Selected from Interactive Map)	3 records, between 09/03/2020 and 22/03/2020	Recorder Name Withheld	30+ Clutch; 2 Clutch	Dead	Mold, Lead mills	Large quantity of the frog spawn caught up on the sides as the pond levels lower back to the seasonal norm; Previously stranded spawn now deceased	<a href="#">D1117/001/01</a>	Bern, HDir, WCA5, LBAP[ANG, CON, FLI]	4
<i>Rana temporaria</i> (Common Frog / Llyffant Melyn)	<a href="#">SJ24226394</a>	30/05/2013	Recorder Name Withheld			Chester road, Mold		<a href="#">D1480/001/01</a>	Bern, HDir, WCA5, LBAP[ANG, CON, FLI]	4
<i>Rana temporaria</i> (Common Frog / Llyffant Melyn)	<a href="#">SJ234648</a> (Selected from Interactive Map)	19/02/2018	Recorder Name Withheld	4 Adult; 1 Frog Spawn		Mold		<a href="#">D1480/001/01</a>	Bern, HDir, WCA5, LBAP[ANG, CON, FLI]	4
<i>Rana temporaria</i> (Common Frog / Llyffant Melyn)	<a href="#">SJ2710265245</a> (Selected from Interactive Map)	3 records, between 05/04/2010 and 10/04/2018	Recorder Name Withheld	1 Male; 4 Adult (Sex Unknown); Frog Spawn	Torch Count	Buckley - Lower Common: BCC40		<a href="#">D1320/014/01</a>	Bern, HDir, WCA5, LBAP[ANG, CON, FLI]	3
<i>Rana temporaria</i> (Common Frog / Llyffant Melyn)	<a href="#">SJ240640</a>	1984	Recorder Name Withheld			Mold		<a href="#">D1076/001/02</a>	Bern, HDir, WCA5, LBAP[ANG, CON, FLI]	3
<i>Rana temporaria</i> (Common Frog / Llyffant Melyn)	<a href="#">SJ27146526</a> (Estimated (Centroid of Site))	01/05/2007	Recorder Name Withheld	1		SSSI: Buckley Claypits And Commons; Pond BCC 40	Torch survey	<a href="#">D0026/030/01</a>	Bern, HDir, WCA5, LBAP[ANG, CON, FLI]	4



Species Name	Grid Reference	Date	Recorder(s)	Abundance	Record Type	Site Name	Comments	Dataset ID	Lists	V
<i>Rana temporaria</i> (Common Frog / Llyffant Melyn)	<a href="#">SJ2710864881</a> (Selected from Interactive Map)	3 records, between 31/05/2016 and 24/04/2018	Recorder Name Withheld	2 Adult (Sex Unknown); 1 Adult (Sex Unknown)	Torch Count	Fields Farm: BCC334		<a href="#">D1320/014/01</a>	Bern, HDir, WCA5, LBAP[ANG, CON, FLI]	3
<i>Rana temporaria</i> (Common Frog / Llyffant Melyn)	<a href="#">SJ27116487</a> (Selected from Interactive Map)	2 records, between 08/03/2019 and 16/03/2020	Recorder Name Withheld	2 Frog Spawn; 5 Frog Spawn		Field Farm nature reserve		<a href="#">D1480/001/01</a>	Bern, HDir, WCA5, LBAP[ANG, CON, FLI]	4
<i>Rana temporaria</i> (Common Frog / Llyffant Melyn)	<a href="#">SJ2713164864</a> (Selected from Interactive Map)	11/04/2019	Recorder Name Withheld	1 Adult (Sex Unknown)	Torch Count	Fields Farm: BCC333		<a href="#">D1320/014/01</a>	Bern, HDir, WCA5, LBAP[ANG, CON, FLI]	3
<i>Rana temporaria</i> (Common Frog / Llyffant Melyn)	<a href="#">SJ2719465075</a> (Selected from Interactive Map)	3 records, between 05/04/2016 and 10/04/2018	Recorder Name Withheld	1 Adult (Sex Unknown); Frog Spawn; Frog Spawn; 2 Adult (Sex Unknown)	Torch Count	Buckley - Lower Common: BCC44		<a href="#">D1320/014/01</a>	Bern, HDir, WCA5, LBAP[ANG, CON, FLI]	3
<i>Rana temporaria</i> (Common Frog / Llyffant Melyn)	<a href="#">SJ2714464858</a> (Selected from Interactive Map)	3 records, between 23/04/2015 and 03/04/2017	Recorder Name Withheld	1 Frog Spawn; 2 Adult (Sex Unknown); 1 Adult (Sex Unknown)	Torch Count	Fields Farm: BCC332		<a href="#">D1320/014/01</a>	Bern, HDir, WCA5, LBAP[ANG, CON, FLI]	3
<i>Rana temporaria</i> (Common Frog / Llyffant Melyn)	<a href="#">SJ27226504</a> (Estimated (From Recorder's Map))	10/04/2007	Recorder Name Withheld	5		SSSI: Buckley Claypits And Commons; Buckley Common; Pond BCC44	Torch survey	<a href="#">D0026/035/01</a>	Bern, HDir, WCA5, LBAP[ANG, CON, FLI]	4
<i>Rana temporaria</i> (Common Frog / Llyffant Melyn)	<a href="#">SJ2716964849</a> (Selected from Interactive Map)	22/04/2019	Recorder Name Withheld	1 Adult (Sex Unknown)	Torch Count	Fields Farm: BCC331		<a href="#">D1320/014/01</a>	Bern, HDir, WCA5, LBAP[ANG, CON, FLI]	3
<i>Rana temporaria</i> (Common Frog / Llyffant Melyn)	<a href="#">SJ272650</a> (Estimated (Centroid of Site))	2 records, both on 26/04/2004	Recorder Name Withheld	+		SSSI: Buckley Claypits And Commons; Lower Common, Basin	Torch survey	<a href="#">D0026/030/01</a>	Bern, HDir, WCA5, LBAP[ANG, CON, FLI]	4
<i>Rana temporaria</i> (Common Frog / Llyffant Melyn)	<a href="#">SJ244635</a>	1984	Recorder Name Withheld			Mold		<a href="#">D1076/001/02</a>	Bern, HDir, WCA5, LBAP[ANG, CON, FLI]	3
<i>Triturus cristatus</i> (Great Crested Newt / Madfall Ddwr Gribog)	<a href="#">SJ25276543</a>	03/04/2015	Recorder Name Withheld	1 Adult			Newt was outside the cellar at the Beaufort park hotel. I was not there at the time. Member of staff said he saw a lizard. I showed him photos of all three newt species and he said it was defiantly a GCN	<a href="#">D1505/001/03</a>	Bern, EPS, HDir, RD2(UK), S7, WCA5, LBAP[ANG, CON, DEN, FLI, SNP, WRE]	3
<i>Triturus cristatus</i> (Great Crested Newt / Madfall Ddwr Gribog)	<a href="#">SJ25046583</a>	1995	Recorder Name Withheld	Present		Tyn-y-Coed Farm		<a href="#">D1118/011/03</a>	Bern, EPS, HDir, RD2(UK), S7, WCA5, LBAP[ANG, CON, DEN, FLI, SNP, WRE]	4
<i>Triturus cristatus</i> (Great Crested Newt / Madfall Ddwr Gribog)	<a href="#">SJ25336580</a> (Estimated (Centroid of Site))	23/05/2001	Recorder Name Withheld	1 Male; 1 Female		New Brighton; Greenacres	Garden pond	<a href="#">D0026/031/01</a>	Bern, EPS, HDir, RD2(UK), S7, WCA5, LBAP[ANG, CON, DEN, FLI, SNP, WRE]	4
<i>Triturus cristatus</i> (Great Crested Newt / Madfall Ddwr Gribog)	<a href="#">SJ25026590</a>	1996	Recorder Name Withheld	5 (Exact)		Small Pond, Lake Offa		<a href="#">D1118/011/03</a>	Bern, EPS, HDir, RD2(UK), S7, WCA5, LBAP[ANG, CON, DEN, FLI, SNP, WRE]	4
<i>Triturus cristatus</i> (Great Crested Newt / Madfall Ddwr Gribog)	<a href="#">SJ255651</a> (Selected from Interactive Map)	August 2016	Recorder Name Withheld	1 Adult Female		Back garden of 63 Moorcroft, New Brighton, Mold CH7 6RU	One of regular sighting in back garden of a neighbour.	<a href="#">D1117/001/01</a>	Bern, EPS, HDir, RD2(UK), S7, WCA5, LBAP[ANG, CON, DEN, FLI, SNP, WRE]	4
<i>Triturus cristatus</i> (Great Crested Newt / Madfall Ddwr Gribog)	<a href="#">SJ24856642</a> (Selected from Interactive Map)	06/07/2018	Recorder Name Withheld	1		Pen Y Pentre, Sychdyn	Found sheltering under a garden trough in front garden	<a href="#">D1480/001/01</a>	Bern, EPS, HDir, RD2(UK), S7, WCA5, LBAP[ANG, CON, DEN, FLI, SNP, WRE]	4

Species Name	Grid Reference	Date	Recorder(s)	Abundance	Record Type	Site Name	Comments	Dataset ID	Lists	V
<i>Triturus cristatus</i> (Great Crested Newt / Madfall Ddwr Gribog)	<a href="#">SJ25796638</a>	1996	Recorder Name Withheld	Present		Maes y Grug		<a href="#">D1118/011/03</a>	Bern, EPS, HDir, RD2(UK), S7, WCA5, LBAP[ANG, CON, DEN, FLI, SNP, WRE]	4
<i>Triturus cristatus</i> (Great Crested Newt / Madfall Ddwr Gribog)	<a href="#">SJ260663</a>	30 records, between 29/03/2005 and 11/04/2007	Recorder Name Withheld	3 Adult Female (Exact); 15 Adult Male (Exact); 1 Adult (Exact); 4 Adult Female (Exact); 2 Adult Male (Exact); 2 Adult Female (Exact); 1 Adult Female (Exact); 5 Adult Male (Exact); 1 Adult Male (Exact)...				<a href="#">D1923/001/01</a>	Bern, EPS, HDir, RD2(UK), S7, WCA5, LBAP[ANG, CON, DEN, FLI, SNP, WRE]	3
<i>Triturus cristatus</i> (Great Crested Newt / Madfall Ddwr Gribog)	<a href="#">SJ26086636</a> (Estimated (Centroid of Site))	5 records, between 02/04/2006 and 11/04/2007	Recorder Name Withheld	22 Adult; 6 Male; 2 Female; Egg; 11 Male; 2 Female; Egg; 9 Male; 5 Female; Egg; 11 Male; 4 Female; Egg		SSSI: Maes y Grug	Pond 44. 5M by torch survey; 1M, 2F by bottle trapping; Pond 44. 7M, 2F by torch survey; 4M by bottle trapping; Pond 44. 6M, 4F torch survey; 3M, 1F by bottle trapping; Pond 44. 8M, 3F by torch survey; 3M, 1F by bottle survey	<a href="#">D0026/279/01</a>	Bern, EPS, HDir, RD2(UK), S7, WCA5, LBAP[ANG, CON, DEN, FLI, SNP, WRE]	4
<i>Triturus cristatus</i> (Great Crested Newt / Madfall Ddwr Gribog)	<a href="#">SJ2609066366</a> (Selected from Interactive Map)	27 records, between 10/05/1994 and 07/05/2019	Recorder Name Withheld	1 Adult Female; 13 Adult (Sex Unknown); 10 Adult Male; 3 Adult Female; 15 Adult Male; 20 Adult Female; 23 Adult Male; 13 Adult Female; 14 Adult Male; 11 Adult Female; 3 Adult (Sex Unknown); 2 Adult Ma...	Torch Count; Bottle Trap	Maes y Grug (FCC): MG05	Other recorders: AJ, JB, HWJ, SB, RH S; Other recorders: DW and AJ; No background data on file; 8 bottle trap, 14 disturbed; Tunnel (badger) observed on far side of bank)	<a href="#">D1320/014/01</a>	Bern, EPS, HDir, RD2(UK), S7, WCA5, LBAP[ANG, CON, DEN, FLI, SNP, WRE]	3
<i>Triturus cristatus</i> (Great Crested Newt / Madfall Ddwr Gribog)	<a href="#">SJ26096636</a> (Estimated (From Recorder's Map))	14/05/2003	Recorder Name Withheld	1 Female		SSSI: Maes y Grug; Pond 5	Torch survey	<a href="#">D1320/001/01</a>	Bern, EPS, HDir, RD2(UK), S7, WCA5, LBAP[ANG, CON, DEN, FLI, SNP, WRE]	4
<i>Triturus cristatus</i> (Great Crested Newt / Madfall Ddwr Gribog)	<a href="#">SJ2609066368</a>	Before 23/03/2007	Recorder Name Withheld			Maes y Grug		<a href="#">D1118/011/03</a>	Bern, EPS, HDir, RD2(UK), S7, WCA5, LBAP[ANG, CON, DEN, FLI, SNP, WRE]	4
<i>Triturus cristatus</i> (Great Crested Newt / Madfall Ddwr Gribog)	<a href="#">SJ2619566265</a> (Selected from Interactive Map)	16 records, between 07/05/2009 and 07/05/2019	Recorder Name Withheld	1 Adult Male; 2 Adult Male; 8 Adult Female; 8 Adult Male; 5 Adult Male; 10 Adult Female; 1 Age & Sex Unknown; Present Egg; 9 Adult Male; 8 Adult Female; 20 Adult Male; 11 Adult Female; 3 Juvenile (Sex...	Torch Count	Maes y Grug (NEWW): MG17	Other recorders: JC, TW, CL, SJ, CD and CaD.	<a href="#">D1320/014/01</a>	Bern, EPS, HDir, RD2(UK), S7, WCA5, LBAP[ANG, CON, DEN, FLI, SNP, WRE]	3
<i>Triturus cristatus</i> (Great Crested Newt / Madfall Ddwr Gribog)	<a href="#">SJ2613166354</a> (Selected from Interactive Map)	2 records, between 02/05/2018 and 07/05/2019	Recorder Name Withheld	1 Male	Torch Count	Maes y Grug (FCC): MG35	Vegetation rolled GCN egg size	<a href="#">D1320/014/01</a>	Bern, EPS, HDir, RD2(UK), S7, WCA5, LBAP[ANG, CON, DEN, FLI, SNP, WRE]	3
<i>Triturus cristatus</i> (Great Crested Newt / Madfall Ddwr Gribog)	<a href="#">SJ261663</a>	14 records, between 29/03/2005 and 11/04/2007	Recorder Name Withheld	1 Adult Male (Exact); P egg/ovum (Exact); 1 Adult (Exact); 13 Adult Female (Exact); 2 Adult Male (Exact); 3 Adult Female (Exact); 8 Adult Male (Exact); 3 Adult Male (Exact); 2 Adult Female (Exact); 1 ...				<a href="#">D1923/001/01</a>	Bern, EPS, HDir, RD2(UK), S7, WCA5, LBAP[ANG, CON, DEN, FLI, SNP, WRE]	3

Species Name	Grid Reference	Date	Recorder(s)	Abundance	Record Type	Site Name	Comments	Dataset ID	Lists	V
<i>Triturus cristatus</i> (Great Crested Newt / Madfall Ddwr Gribog)	<a href="#">SJ2621366278</a> (Selected from Interactive Map)	10 records, between 22/04/2008 and 07/05/2019	Recorder Name Withheld	1 Adult Male; 1 Adult (Sex Unknown); 4 Adult Female; 3 Adult Male; 2 Adult Female; 1 Adult Male; 2 Adult (Sex Unknown); 5 Adult Male; 6 Adult Male; 1 Adult Female; 2 Adult Male; 1 Adult Female	Torch Count	Maes y Grug (NEWW): MG13	Other recorders: JC, TW, CL, SJ, CD and CaD.; Other recorders: AJ, JB, HWJ, SB, RH S; Other recorders: DW and AJ	<a href="#">D1320/014/01</a>	Bern, EPS, HDir, RD2(UK), S7, WCA5, LBAP[ANG, CON, DEN, FLI, SNP, WRE]	3
<i>Triturus cristatus</i> (Great Crested Newt / Madfall Ddwr Gribog)	<a href="#">SJ2619466311</a> (Selected from Interactive Map)	24/04/2012	Recorder Name Withheld	1 Adult Female	Torch Count	Maes y Grug (NEWW): MG26		<a href="#">D1320/014/01</a>	Bern, EPS, HDir, RD2(UK), S7, WCA5, LBAP[ANG, CON, DEN, FLI, SNP, WRE]	3
<i>Triturus cristatus</i> (Great Crested Newt / Madfall Ddwr Gribog)	<a href="#">SJ2617166341</a>	Before 23/03/2007	Recorder Name Withheld	1 bottle trap		Maes y Grug		<a href="#">D1118/011/03</a>	Bern, EPS, HDir, RD2(UK), S7, WCA5, LBAP[ANG, CON, DEN, FLI, SNP, WRE]	4
<i>Triturus cristatus</i> (Great Crested Newt / Madfall Ddwr Gribog)	<a href="#">SJ262662</a> (Supplied by Original Recorder (Checked))	7 records, between 19/05/1998 and 26/05/1999	Recorder Name Withheld	11; 91 Male; 119 Female; 90 Male; 149 Female; 20; 214; 98 Male; 137 Female; 15 Juvenile; 2 Female; 41 Male; 47 Female		SSSI: Maes y Grug	Torch survey of 7 ponds; Torch survey of 5 ponds; Netting survey of 5 ponds; Torch survey of 9 ponds	<a href="#">D0026/036/01</a>	Bern, EPS, HDir, RD2(UK), S7, WCA5, LBAP[ANG, CON, DEN, FLI, SNP, WRE]	4
<i>Triturus cristatus</i> (Great Crested Newt / Madfall Ddwr Gribog)	<a href="#">SJ2617166347</a>	14/05/2003	Recorder Name Withheld	1 adult F		Maes Y Grug	Geese present. Torch model: Clulite CBT Surveyors: P Perry, A Perry, J Williams, C Christian, A Brown, P Day, M Ellis. Source: Old ARC database	<a href="#">D1737/003/01</a>	Bern, EPS, HDir, RD2(UK), S7, WCA5, LBAP[ANG, CON, DEN, FLI, SNP, WRE]	3
<i>Triturus cristatus</i> (Great Crested Newt / Madfall Ddwr Gribog)	<a href="#">SJ26176634</a> (Estimated (Centroid of Site))	4 records, between 02/04/2006 and 11/04/2007	Recorder Name Withheld	1 Male; Egg; 1 Male; 2 Female; Egg; 3 Male; Egg; 1 Male; 1 Female; Egg		SSSI: Maes y Grug	Pond 43. By bottle survey; Pond 43. By bottle trapping	<a href="#">D0026/279/01</a>	Bern, EPS, HDir, RD2(UK), S7, WCA5, LBAP[ANG, CON, DEN, FLI, SNP, WRE]	4
<i>Triturus cristatus</i> (Great Crested Newt / Madfall Ddwr Gribog)	<a href="#">SJ2642765874</a>	Before 23/03/2007	Recorder Name Withheld	Max count 20 torching, 2005		Fernbank		<a href="#">D1118/011/03</a>	Bern, EPS, HDir, RD2(UK), S7, WCA5, LBAP[ANG, CON, DEN, FLI, SNP, WRE]	4
<i>Triturus cristatus</i> (Great Crested Newt / Madfall Ddwr Gribog)	<a href="#">SJ2622266297</a> (Selected from Interactive Map)	9 records, between 12/04/2007 and 18/04/2017	Recorder Name Withheld	1 Adult Male; 1 Adult (Sex Unknown); 1 Adult Female; 2 Adult Male; 3 Adult Female; 5 Adult Male; 2 Adult Female; 1 Adult Male; 2 Adult (Sex Unknown); 4 Adult Male; 1 Adult Female	Torch Count	Maes y Grug (NEWW): MG14 (former site)	Other recorders: DW and AJ	<a href="#">D1320/014/01</a>	Bern, EPS, HDir, RD2(UK), S7, WCA5, LBAP[ANG, CON, DEN, FLI, SNP, WRE]	3
<i>Triturus cristatus</i> (Great Crested Newt / Madfall Ddwr Gribog)	<a href="#">SJ2622666303</a>	2 records, between 17/04/2019 and 07/05/2019	Recorder Name Withheld	1 Adult Male; 1 Adult Female; 11 Adult Female; 1 Adult (Sex Unknown); 1 Juvenile (Sex Unknown)	Torch Count	Maes y Grug (NEWW): MG14-16 (merged site)		<a href="#">D1320/014/01</a>	Bern, EPS, HDir, RD2(UK), S7, WCA5, LBAP[ANG, CON, DEN, FLI, SNP, WRE]	3
<i>Triturus cristatus</i> (Great Crested Newt / Madfall Ddwr Gribog)	<a href="#">SJ264658</a>	9 records, between 29/03/2005 and 01/06/2005	Recorder Name Withheld	2 Adult Female (Exact); P egg/ovum (Exact); 1 Juvenile (Exact); 8 Adult Male (Exact); 6 Adult Male (Exact); 4 Adult Male (Exact); 7 Adult Male (Exact); 20 Adult (Exact); 6 Adult Female (Exact)				<a href="#">D1923/001/01</a>	Bern, EPS, HDir, RD2(UK), S7, WCA5, LBAP[ANG, CON, DEN, FLI, SNP, WRE]	3
<i>Triturus cristatus</i> (Great Crested Newt / Madfall Ddwr Gribog)	<a href="#">SJ2622866309</a> (Selected from Interactive Map)	4 records, between 08/05/2008 and 10/05/2012	Recorder Name Withheld	1 Adult Male; 1 Adult Female; 1 Adult Male; 1 Adult Female	Torch Count	Maes y Grug (NEWW): MG16 (former site)	Other recorders: DW and AJ	<a href="#">D1320/014/01</a>	Bern, EPS, HDir, RD2(UK), S7, WCA5, LBAP[ANG, CON, DEN, FLI, SNP, WRE]	3



Species Name	Grid Reference	Date	Recorder(s)	Abundance	Record Type	Site Name	Comments	Dataset ID	Lists	V
<i>Triturus cristatus</i> (Great Crested Newt / Madfall Ddwr Gribog)	<a href="#">SJ2622066325</a> (Selected from Interactive Map)	21/04/2015	Recorder Name Withheld	1 Adult Female	Torch Count	Maes y Grug (NEWW): MG23 (former site)		<a href="#">D1320/014/01</a>	Bern, EPS, HDir, RD2(UK), S7, WCA5, LBAP[ANG, CON, DEN, FLI, SNP, WRE]	3
<i>Triturus cristatus</i> (Great Crested Newt / Madfall Ddwr Gribog)	<a href="#">SJ2619766361</a> (Selected from Interactive Map)	2 records, between 02/05/2018 and 17/04/2019	Recorder Name Withheld	1 Male	Torch Count	Maes y Grug (FCC): MG34		<a href="#">D1320/014/01</a>	Bern, EPS, HDir, RD2(UK), S7, WCA5, LBAP[ANG, CON, DEN, FLI, SNP, WRE]	3
<i>Triturus cristatus</i> (Great Crested Newt / Madfall Ddwr Gribog)	<a href="#">SJ2622366333</a> (Selected from Interactive Map)	2 records, between 29/04/2014 and 21/04/2015	Recorder Name Withheld	1 Adult Female	Torch Count	Maes y Grug (NEWW): MG22 (former site)		<a href="#">D1320/014/01</a>	Bern, EPS, HDir, RD2(UK), S7, WCA5, LBAP[ANG, CON, DEN, FLI, SNP, WRE]	3
<i>Triturus cristatus</i> (Great Crested Newt / Madfall Ddwr Gribog)	<a href="#">SJ2622866329</a> (Selected from Interactive Map)	2 records, between 21/04/2015 and 12/05/2015	Recorder Name Withheld	1 Adult Male; 1 Adult Female; 1 Adult Male	Torch Count	Maes y Grug (NEWW): MG21 (former site)		<a href="#">D1320/014/01</a>	Bern, EPS, HDir, RD2(UK), S7, WCA5, LBAP[ANG, CON, DEN, FLI, SNP, WRE]	3
<i>Triturus cristatus</i> (Great Crested Newt / Madfall Ddwr Gribog)	<a href="#">SJ2622466333</a> (Selected from Interactive Map)	6 records, between 18/04/2017 and 07/05/2019	Recorder Name Withheld	1 Adult Female; 1 Adult Male; 3 Adult Male; 2 Adult Female; 1 Adult (Sex Unknown); 4 Adult Male	Torch Count	Maes y Grug (NEWW): MG21-MG24		<a href="#">D1320/014/01</a>	Bern, EPS, HDir, RD2(UK), S7, WCA5, LBAP[ANG, CON, DEN, FLI, SNP, WRE]	3
<i>Triturus cristatus</i> (Great Crested Newt / Madfall Ddwr Gribog)	<a href="#">SJ2622066344</a> (Selected from Interactive Map)	6 records, between 05/05/2016 and 07/05/2019	Recorder Name Withheld	1 Adult Female; Laying Egg; 3 Adult Male; 2 Adult Female; 1 Adult Male; 1 Adult Female; 1 Adult Male; 2 Adult Female	Torch Count	Maes y Grug (NEWW): MG33		<a href="#">D1320/014/01</a>	Bern, EPS, HDir, RD2(UK), S7, WCA5, LBAP[ANG, CON, DEN, FLI, SNP, WRE]	3
<i>Triturus cristatus</i> (Great Crested Newt / Madfall Ddwr Gribog)	<a href="#">SJ2623366331</a> (Selected from Interactive Map)	08/04/2010	Recorder Name Withheld	1 Adult Male; 1 Adult Female	Torch Count	Maes y Grug (NEWW): MG19		<a href="#">D1320/014/01</a>	Bern, EPS, HDir, RD2(UK), S7, WCA5, LBAP[ANG, CON, DEN, FLI, SNP, WRE]	3
<i>Triturus cristatus</i> (Great Crested Newt / Madfall Ddwr Gribog)	<a href="#">SJ2640366054</a>	Before 23/03/2007	Recorder Name Withheld	Max count 2 2005		Maes y Grug Landfill		<a href="#">D1118/011/03</a>	Bern, EPS, HDir, RD2(UK), S7, WCA5, LBAP[ANG, CON, DEN, FLI, SNP, WRE]	4
<i>Triturus cristatus</i> (Great Crested Newt / Madfall Ddwr Gribog)	<a href="#">SJ2623066338</a> (Selected from Interactive Map)	21/04/2015	Recorder Name Withheld	1 Adult Female; Present Egg	Torch Count	Maes y Grug (NEWW): MG20 (former site)		<a href="#">D1320/014/01</a>	Bern, EPS, HDir, RD2(UK), S7, WCA5, LBAP[ANG, CON, DEN, FLI, SNP, WRE]	3
<i>Triturus cristatus</i> (Great Crested Newt / Madfall Ddwr Gribog)	<a href="#">SJ261664</a> (Supplied by Original Recorder (Checked))	14/05/2003	Recorder Name Withheld	35; 23 Male; 9 Female		SSSI: Maes y Grug	Torch survey of 6 ponds	<a href="#">D1314/002/01</a>	Bern, EPS, HDir, RD2(UK), S7, WCA5, LBAP[ANG, CON, DEN, FLI, SNP, WRE]	4
<i>Triturus cristatus</i> (Great Crested Newt / Madfall Ddwr Gribog)	<a href="#">SJ262663</a> (Estimated (Centroid of Site))	12 records, between 19/05/1998 and 19/03/2016	Recorder Name Withheld	41 Male; 47 Female; 15 Juvenile; 2 Female; 77 Male; 39 Female; 33 Male; 25 Female; Larvae; 46 Male; 19 Female; 5 Adult Male; 1 Adult Female; 1 Larvae; 1 Adult Male; 77 Adult Male; 39 Adult Female; 33 ...	Torch Count	SSSI: Maes y Grug	Torch survey of 9 ponds; Torch survey of 6 ponds; Netting of 5 ponds; Torch survey of 5 ponds; GCN training course pond 17; GCN training course woodland pond	<a href="#">D0026/032/01</a> , <a href="#">D0026/279/01</a> , <a href="#">D1531/001/01</a> , <a href="#">D1320/014/01</a>	Bern, EPS, HDir, RD2(UK), S7, WCA5, LBAP[ANG, CON, DEN, FLI, SNP, WRE]	4
<i>Triturus cristatus</i> (Great Crested Newt / Madfall Ddwr Gribog)	<a href="#">SJ26416609</a>	1993	Recorder Name Withheld	Present		Near Cobbler's Wood Farm		<a href="#">D1118/011/03</a>	Bern, EPS, HDir, RD2(UK), S7, WCA5, LBAP[ANG, CON, DEN, FLI, SNP, WRE]	4



Species Name	Grid Reference	Date	Recorder(s)	Abundance	Record Type	Site Name	Comments	Dataset ID	Lists	V
<i>Triturus cristatus</i> (Great Crested Newt / Madfall Ddwr Gribog)	<a href="#">SJ2617266442</a> (Selected from Interactive Map)	9 records, between 25/03/1997 and 08/04/2010	Recorder Name Withheld	1 Adult Male; 1 Adult Female; 2 Adult Male; 4 Adult Female; 10 Adult Male; 10 Adult Male; 5 Adult Female; 6 Adult (Sex Unknown); 3 Adult Male; 2 Adult Female; 1 Adult (Sex Unknown)	Torch Count; Bottle Trap	Maes y Grug (FCC): MG04		<a href="#">D1320/014/01</a>	Bern, EPS, HDir, RD2(UK), S7, WCA5, LBAP[ANG, CON, DEN, FLI, SNP, WRE]	3
<i>Triturus cristatus</i> (Great Crested Newt / Madfall Ddwr Gribog)	<a href="#">SJ26176644</a> (Estimated (From Recorder's Map))	14/05/2003	Recorder Name Withheld	1 Female		SSSI: Maes y Grug; Pond 4	Torch survey	<a href="#">D1320/001/01</a>	Bern, EPS, HDir, RD2(UK), S7, WCA5, LBAP[ANG, CON, DEN, FLI, SNP, WRE]	4
<i>Triturus cristatus</i> (Great Crested Newt / Madfall Ddwr Gribog)	<a href="#">SJ2617766448</a>	Before 23/03/2007	Recorder Name Withheld			Maes y Grug		<a href="#">D1118/011/03</a>	Bern, EPS, HDir, RD2(UK), S7, WCA5, LBAP[ANG, CON, DEN, FLI, SNP, WRE]	4
<i>Triturus cristatus</i> (Great Crested Newt / Madfall Ddwr Gribog)	<a href="#">SJ26306630</a> (Approximate)	1994	Recorder Name Withheld	Present		Maes y Grug SSSI - Maes-y-Grug		<a href="#">D0137/001/01</a>	Bern, EPS, HDir, RD2(UK), S7, WCA5, LBAP[ANG, CON, DEN, FLI, SNP, WRE]	3
<i>Triturus cristatus</i> (Great Crested Newt / Madfall Ddwr Gribog)	<a href="#">SJ264660</a>	29/03/2005	Recorder Name Withheld	2 Adult Male (Exact)				<a href="#">D1923/001/01</a>	Bern, EPS, HDir, RD2(UK), S7, WCA5, LBAP[ANG, CON, DEN, FLI, SNP, WRE]	3
<i>Triturus cristatus</i> (Great Crested Newt / Madfall Ddwr Gribog)	<a href="#">SJ2629966347</a> (GPS Reading)	26/06/2003	Recorder Name Withheld	Egg		Pond MG1		<a href="#">D1045/001/01</a>	Bern, EPS, HDir, RD2(UK), S7, WCA5, LBAP[ANG, CON, DEN, FLI, SNP, WRE]	3
<i>Triturus cristatus</i> (Great Crested Newt / Madfall Ddwr Gribog)	<a href="#">SJ26306635</a> (Estimated (From Recorder's Map))	14/05/2003	Recorder Name Withheld	1; 8 Male; 2 Female		SSSI: Maes y Grug; Pond 1	Torch survey	<a href="#">D1320/001/01</a>	Bern, EPS, HDir, RD2(UK), S7, WCA5, LBAP[ANG, CON, DEN, FLI, SNP, WRE]	4
<i>Triturus cristatus</i> (Great Crested Newt / Madfall Ddwr Gribog)	<a href="#">SJ2624566426</a> (Selected from Interactive Map)	8 records, between 07/04/2016 and 07/05/2019	Recorder Name Withheld	2 Adult Male; 1 Adult Male; 1 Adult Female; 1 Adult Male; 3 Adult Female; 1 Male; 4 Adult Male; 2 Adult Female; 1 Age & Sex Unknown; 4 Adult Male; 4 Adult Female	Torch Count	Maes y Grug (NEWW): MG32		<a href="#">D1320/014/01</a>	Bern, EPS, HDir, RD2(UK), S7, WCA5, LBAP[ANG, CON, DEN, FLI, SNP, WRE]	3
<i>Triturus cristatus</i> (Great Crested Newt / Madfall Ddwr Gribog)	<a href="#">SJ2630766354</a> (Selected from Interactive Map)	41 records, between 29/04/1993 and 07/05/2019	Recorder Name Withheld	1 Adult Male; 3 Adult Female; 1 Adult Male; 4 Adult Female; Present Egg; 8 Adult Male; 2 Adult Female; 1 Adult (Sex Unknown); 1 Adult Male; C.50 Adult (Sex Unknown); 80 Adult Male; 26 Adult (Sex Unkno...	Torch Count; Bottle Trap	Maes y Grug (NEWW): MG01	Licence return data; Other recorders: AJ, JB, HWJ, SB, RH S; Other recorders: DW and AJ; 9 bottle trap, 25 disturbed	<a href="#">D1320/014/01</a>	Bern, EPS, HDir, RD2(UK), S7, WCA5, LBAP[ANG, CON, DEN, FLI, SNP, WRE]	3
<i>Triturus cristatus</i> (Great Crested Newt / Madfall Ddwr Gribog)	<a href="#">SJ2630766355</a>	3 records, all on 14/05/2003	Recorder Name Withheld	1 adult; 8 adult M; 2 adult F		Maes Y Grug	Torch model: Clulite CBT Surveyors: P Perry, A Perry, J Williams, C Christian, A Brown, P Day, M Ellis. Source: Old ARC database	<a href="#">D1737/003/01</a>	Bern, EPS, HDir, RD2(UK), S7, WCA5, LBAP[ANG, CON, DEN, FLI, SNP, WRE]	3
<i>Triturus cristatus</i> (Great Crested Newt / Madfall Ddwr Gribog)	<a href="#">SJ2650566013</a>	Before 23/03/2007	Recorder Name Withheld	Max count 23 (torch) in 2005		Maes y Grug Landfill		<a href="#">D1118/011/03</a>	Bern, EPS, HDir, RD2(UK), S7, WCA5, LBAP[ANG, CON, DEN, FLI, SNP, WRE]	4
<i>Triturus cristatus</i> (Great Crested Newt / Madfall Ddwr Gribog)	<a href="#">SJ2635166316</a> (Selected from Interactive Map)	8 records, between 03/04/2006 and 29/04/2014	Recorder Name Withheld	3 Adult Female; 1 Adult Male; 1 Adult Female; 1 Adult Male; 1 Female	Torch Count; Bottle Trap	Maes y Grug (NEWW): MG12	Other recorders: DW and AJ; Other recorders: AJ, JB, HWJ, SB, RH S	<a href="#">D1320/014/01</a>	Bern, EPS, HDir, RD2(UK), S7, WCA5, LBAP[ANG, CON, DEN, FLI, SNP, WRE]	3

Species Name	Grid Reference	Date	Recorder(s)	Abundance	Record Type	Site Name	Comments	Dataset ID	Lists	V
<i>Triturus cristatus</i> (Great Crested Newt / Madfall Ddwr Gribog)	<a href="#">SJ262664</a> (Estimated (Centroid of Site))	4 records, between 05/05/1995 and 01/05/2007	Recorder Name Withheld	131; 2; 1 Male; 9 Female; 51; 40 Male; 9 Female; 4; 25 Male; 28 Female		SSSI: Maes y Grug	Torch survey; Torch survey of 6 ponds; Torch survey of 11 ponds	<a href="#">D0026/036/01</a> , <a href="#">D1314/006/01</a> , <a href="#">D1314/004/01</a> , <a href="#">D1314/003/01</a>	Bern, EPS, HDir, RD2(UK), S7, WCA5, LBAP[ANG, CON, DEN, FLI, SNP, WRE]	4
<i>Triturus cristatus</i> (Great Crested Newt / Madfall Ddwr Gribog)	<a href="#">SJ2615166546</a> (Selected from Interactive Map)	3 records, between 21/04/2015 and 04/04/2018	Recorder Name Withheld	1 Female; 1 Male; 3 Male	Torch Count	Maes y Grug Farm: MG06	No background data on file	<a href="#">D1320/014/01</a>	Bern, EPS, HDir, RD2(UK), S7, WCA5, LBAP[ANG, CON, DEN, FLI, SNP, WRE]	3
<i>Triturus cristatus</i> (Great Crested Newt / Madfall Ddwr Gribog)	<a href="#">SJ261665</a>	5 records, between 29/03/2005 and 31/05/2005	Recorder Name Withheld	3 Adult Male (Exact); 1 Adult Female (Exact); 6 Adult Male (Exact); 4 Adult Female (Exact); 2 Adult Male (Exact)				<a href="#">D1923/001/01</a>	Bern, EPS, HDir, RD2(UK), S7, WCA5, LBAP[ANG, CON, DEN, FLI, SNP, WRE]	3
<i>Triturus cristatus</i> (Great Crested Newt / Madfall Ddwr Gribog)	<a href="#">SJ2628766414</a> (Selected from Interactive Map)	9 records, between 21/04/2015 and 07/05/2019	Recorder Name Withheld	1 Adult Male; 1 Adult (Sex Unknown); 1 Adult (Sex Unknown); 2 Adult Male; 2 Adult Male; 1 Adult Female; 4 Adult Male; 2 Adult Female; 1 Age & Sex Unknown; 1 Adult Male; 1 Adult Female; 2 Male; 2 Femal...	Torch Count	Maes y Grug (NEWW): MG27		<a href="#">D1320/014/01</a>	Bern, EPS, HDir, RD2(UK), S7, WCA5, LBAP[ANG, CON, DEN, FLI, SNP, WRE]	3
<i>Triturus cristatus</i> (Great Crested Newt / Madfall Ddwr Gribog)	<a href="#">SJ2610266591</a>	2 records, both on 14/05/2003	Recorder Name Withheld	1 adult; 7 adult M		Maes Y Grug	Torch model: Clulite CBT Surveyors: P Perry, A Perry, J Williams, C Christian, A Brown, P Day, M Ellis. Source: Old ARC database	<a href="#">D1737/003/01</a>	Bern, EPS, HDir, RD2(UK), S7, WCA5, LBAP[ANG, CON, DEN, FLI, SNP, WRE]	3
<i>Triturus cristatus</i> (Great Crested Newt / Madfall Ddwr Gribog)	<a href="#">SJ2612266578</a> (Selected from Interactive Map)	10 records, between 25/05/1993 and 06/05/2004	Recorder Name Withheld	17 Adult Male; 16 Adult Female; 8 Adult Male; 25 Adult Female; 1 Adult (Sex Unknown); 12 Adult Male; 6 Adult Female; 2 Adult Male; 1 Female; 8 Adult Male; 28 Adult (Sex Unknown); 18 Adult (Sex Unknown...	Torch Count	Maes y Grug Farm: MG09		<a href="#">D1320/014/01</a>	Bern, EPS, HDir, RD2(UK), S7, WCA5, LBAP[ANG, CON, DEN, FLI, SNP, WRE]	3
<i>Triturus cristatus</i> (Great Crested Newt / Madfall Ddwr Gribog)	<a href="#">SJ263663</a>	26 records, between 29/03/2005 and 11/04/2007	Recorder Name Withheld	2 Adult Female (Exact); 13 Adult Male (Exact); 2 Juvenile (Exact); 4 Adult Female (Exact); 15 Adult Female (Exact); 25 Adult (Exact); 1 Adult Male (Exact); P egg/ovum (Exact); 24 Adult Male (Exact); 1...				<a href="#">D1923/001/01</a>	Bern, EPS, HDir, RD2(UK), S7, WCA5, LBAP[ANG, CON, DEN, FLI, SNP, WRE]	3
<i>Triturus cristatus</i> (Great Crested Newt / Madfall Ddwr Gribog)	<a href="#">SJ26326638</a> (Approximate)	1993	Recorder Name Withheld	Present		Maes y Grug SSSI - Maes-y-Grug		<a href="#">D1118/011/03</a>	Bern, EPS, HDir, RD2(UK), S7, WCA5, LBAP[ANG, CON, DEN, FLI, SNP, WRE]	4
<i>Triturus cristatus</i> (Great Crested Newt / Madfall Ddwr Gribog)	<a href="#">SJ2604366647</a> (Selected from Interactive Map)	3 records, between 29/04/2006 and 07/05/2009	Recorder Name Withheld	1 Adult Male; 1 Adult Male; 9 Adult Female; 2 Adult (Sex Unknown); 4 Adult Male; 2 Adult (Sex Unknown)	Torch Count	Maes y Grug Farm: MG10	Other recorders: JC, TW, CL, SJ, CD and CaD.	<a href="#">D1320/014/01</a>	Bern, EPS, HDir, RD2(UK), S7, WCA5, LBAP[ANG, CON, DEN, FLI, SNP, WRE]	3
<i>Triturus cristatus</i> (Great Crested Newt / Madfall Ddwr Gribog)	<a href="#">SJ26106660</a> (Estimated (From Recorder's Map))	14/05/2003	Recorder Name Withheld	1; 7 Male		SSSI: Maes y Grug; Pond 9	Torch survey	<a href="#">D1320/001/01</a>	Bern, EPS, HDir, RD2(UK), S7, WCA5, LBAP[ANG, CON, DEN, FLI, SNP, WRE]	4

Species Name	Grid Reference	Date	Recorder(s)	Abundance	Record Type	Site Name	Comments	Dataset ID	Lists	V
<i>Triturus cristatus</i> (Great Crested Newt / Madfall Ddwr Gribog)	<a href="#">SJ2629766424</a> (Selected from Interactive Map)	9 records, between 11/04/2013 and 17/04/2019	Recorder Name Withheld	1 Adult Female; 1 Adult Male; 1 Adult Female; 1 Adult Male; 5 Adult Male; 2 Adult Female; 3 Adult Female; Egg; 2 Adult Male; 1 Adult (Sex Unknown)	Torch Count	Maes y Grug (NEWW): MG28	Egg laying	<a href="#">D1320/014/01</a>	Bern, EPS, HDir, RD2(UK), S7, WCA5, LBAP[ANG, CON, DEN, FLI, SNP, WRE]	3
<i>Triturus cristatus</i> (Great Crested Newt / Madfall Ddwr Gribog)	<a href="#">SJ2604366653</a>	Before 23/03/2007	Recorder Name Withheld	Eggs, Max Count 4 (bottle tra		Maes y Grug		<a href="#">D1118/011/03</a>	Bern, EPS, HDir, RD2(UK), S7, WCA5, LBAP[ANG, CON, DEN, FLI, SNP, WRE]	4
<i>Triturus cristatus</i> (Great Crested Newt / Madfall Ddwr Gribog)	<a href="#">SJ260666</a>	11 records, between 12/04/2005 and 01/06/2005	Recorder Name Withheld	1 Juvenile (Exact); 1 Adult Female (Exact); 4 Adult Female (Exact); P egg/ovum (Exact); 1 Adult Male (Exact); 2 Juvenile (Exact); 1 Adult (Exact); 2 Adult Female (Exact)				<a href="#">D1923/001/01</a>	Bern, EPS, HDir, RD2(UK), S7, WCA5, LBAP[ANG, CON, DEN, FLI, SNP, WRE]	3
<i>Triturus cristatus</i> (Great Crested Newt / Madfall Ddwr Gribog)	<a href="#">SJ2616566561</a> (Selected from Interactive Map)	07/05/2019	Recorder Name Withheld	3 Male		Maes y Grug Farm: MG29		<a href="#">D1320/014/01</a>	Bern, EPS, HDir, RD2(UK), S7, WCA5, LBAP[ANG, CON, DEN, FLI, SNP, WRE]	3
<i>Triturus cristatus</i> (Great Crested Newt / Madfall Ddwr Gribog)	<a href="#">SJ26046665</a> (Estimated (Centroid of Site))	4 records, between 02/04/2006 and 11/04/2007	Recorder Name Withheld	Egg		SSSI: Maes y Grug	Pond 38	<a href="#">D0026/279/01</a>	Bern, EPS, HDir, RD2(UK), S7, WCA5, LBAP[ANG, CON, DEN, FLI, SNP, WRE]	4
<i>Triturus cristatus</i> (Great Crested Newt / Madfall Ddwr Gribog)	<a href="#">SJ2609166622</a>	Before 23/03/2007	Recorder Name Withheld			Maes y Grug		<a href="#">D1118/011/03</a>	Bern, EPS, HDir, RD2(UK), S7, WCA5, LBAP[ANG, CON, DEN, FLI, SNP, WRE]	4
<i>Triturus cristatus</i> (Great Crested Newt / Madfall Ddwr Gribog)	<a href="#">SJ2616566563</a>	Before 23/03/2007	Recorder Name Withheld	Max 10 torch, Max 3 bottle tr		Maes y Grug		<a href="#">D1118/011/03</a>	Bern, EPS, HDir, RD2(UK), S7, WCA5, LBAP[ANG, CON, DEN, FLI, SNP, WRE]	4
<i>Triturus cristatus</i> (Great Crested Newt / Madfall Ddwr Gribog)	<a href="#">SJ2613766590</a> (Selected from Interactive Map)	11 records, between 11/04/2013 and 07/05/2019	Recorder Name Withheld	1 Adult Female; 1 Adult Female; 1 Adult (Sex Unknown); 5 Adult Female; 8 Adult Male; 5 Male; 3 Female; 1 Male; 1 Female; 2 Adult (Sex Unknown); 18 Male; 6 Female; Egg; 4 Female; 2 Male; 2 Female; 9 M...	Torch Count	Maes y Grug Farm: MG31	No background data on file	<a href="#">D1320/014/01</a>	Bern, EPS, HDir, RD2(UK), S7, WCA5, LBAP[ANG, CON, DEN, FLI, SNP, WRE]	3
<i>Triturus cristatus</i> (Great Crested Newt / Madfall Ddwr Gribog)	<a href="#">SJ2615366578</a> (Selected from Interactive Map)	5 records, between 29/04/2014 and 02/05/2018	Recorder Name Withheld	1 Male; 1 Female; 1 Adult (Sex Unknown); 4 Male; 1 Female	Torch Count	Maes y Grug Farm: MG30		<a href="#">D1320/014/01</a>	Bern, EPS, HDir, RD2(UK), S7, WCA5, LBAP[ANG, CON, DEN, FLI, SNP, WRE]	3
<i>Triturus cristatus</i> (Great Crested Newt / Madfall Ddwr Gribog)	<a href="#">SJ2615766591</a>	14/05/2003	Recorder Name Withheld	1 adult M		Maes Y Grug	Torch model: Clulite CBT Surveyors: P Perry, A Perry, J Williams, C Christian, A Brown, P Day, M Ellis. Source: Old ARC database	<a href="#">D1737/003/01</a>	Bern, EPS, HDir, RD2(UK), S7, WCA5, LBAP[ANG, CON, DEN, FLI, SNP, WRE]	3
<i>Triturus cristatus</i> (Great Crested Newt / Madfall Ddwr Gribog)	<a href="#">SJ2615166597</a> (Selected from Interactive Map)	6 records, between 17/04/1997 and 11/04/2007	Recorder Name Withheld	3 Adult Male; 1 Adult Female; 2 Adult (Sex Unknown); 1 Adult Male; 1 Adult Male; 2 Adult Female; 1 Adult Female; 1 Adult Male; 1 Adult Female; 3 Adult Male	Torch Count; Bottle Trap	Maes y Grug (FCC): MG03 (former site)		<a href="#">D1320/014/01</a>	Bern, EPS, HDir, RD2(UK), S7, WCA5, LBAP[ANG, CON, DEN, FLI, SNP, WRE]	3



Species Name	Grid Reference	Date	Recorder(s)	Abundance	Record Type	Site Name	Comments	Dataset ID	Lists	V
<i>Triturus cristatus</i> (Great Crested Newt / Madfall Ddwr Gribog)	<a href="#">SJ2615966593</a>	Before 23/03/2007	Recorder Name Withheld			Maes y Grug		<a href="#">D1118/011/03</a>	Bern, EPS, HDir, RD2(UK), S7, WCA5, LBAP[ANG, CON, DEN, FLI, SNP, WRE]	4
<i>Triturus cristatus</i> (Great Crested Newt / Madfall Ddwr Gribog)	<a href="#">SJ2599266713</a>	9 records, between 03/04/2006 and 11/04/2007	Recorder Name Withheld	5 Adult Male; 12 Female; 8 Adult Male; 5 Adult Female; 10 Adult Male; 12 Adult Female; 10 Adult Male; 20 Adult Female; 10 Adult Male; 7 Adult Female; 5 Adult Male; 15 Adult Female; 1 Adult Male	Torch Count; Bottle Trap	Maes y Grug Farm: MG11		<a href="#">D1320/014/01</a>	Bern, EPS, HDir, RD2(UK), S7, WCA5, LBAP[ANG, CON, DEN, FLI, SNP, WRE]	3
<i>Triturus cristatus</i> (Great Crested Newt / Madfall Ddwr Gribog)	<a href="#">SJ2618266575</a> (Selected from Interactive Map)	12 records, between 10/05/2012 and 07/05/2019	Recorder Name Withheld	1 Adult Male; 1 Adult Female; 6 Adult Male; 2 Adult Female; 1 Male; 4 Female; 2 Adult (Sex Unknown); 3 Female; 5 Male; 1 Male; 1 Adult Male; 8 Adult Female; 2 Male; 3 Female; 11 Male; 3 Female; 6 Male...	Torch Count	Maes y Grug Farm: MG07	Clear water, a lot of weed, suspect higher number of amphibians present; No background data on file	<a href="#">D1320/014/01</a>	Bern, EPS, HDir, RD2(UK), S7, WCA5, LBAP[ANG, CON, DEN, FLI, SNP, WRE]	3
<i>Triturus cristatus</i> (Great Crested Newt / Madfall Ddwr Gribog)	<a href="#">SJ265660</a>	11 records, between 29/03/2005 and 01/06/2005	Recorder Name Withheld	2 Adult Female (Exact); 23 Adult (Exact); 1 Adult Male (Exact); 8 Adult Male (Exact); 1 Juvenile (Exact); 14 Adult Female (Exact); 6 Adult Male (Exact); 16 Adult Female (Exact); 7 Adult Female (Exact)...				<a href="#">D1923/001/01</a>	Bern, EPS, HDir, RD2(UK), S7, WCA5, LBAP[ANG, CON, DEN, FLI, SNP, WRE]	3
<i>Triturus cristatus</i> (Great Crested Newt / Madfall Ddwr Gribog)	<a href="#">SJ25996671</a> (Estimated (Centroid of Site))	4 records, between 02/04/2006 and 11/04/2007	Recorder Name Withheld	20 Male; 27 Female; 18 Male; 17 Female; 13 Male; 17 Female; 15 Male; 22 Female		SSSI: Maes y Grug	Pond 38a. 10M, 20F by torch survey; 10M, 7F by bottle survey; Pond 38a. 10M, 12F by torch survey; 8M, 5F by bottle trapping; Pond 38a. 5M, 12F by torch survey; 8M, 5F by bottle trapping; Pond 38a. 5M, 15F by torch survey; 10M, 7F by bottle trapping	<a href="#">D0026/279/01</a>	Bern, EPS, HDir, RD2(UK), S7, WCA5, LBAP[ANG, CON, DEN, FLI, SNP, WRE]	4
<i>Triturus cristatus</i> (Great Crested Newt / Madfall Ddwr Gribog)	<a href="#">SJ2599466716</a>	Before 23/03/2007	Recorder Name Withheld	1 No court in bottle trap		Maes y Grug		<a href="#">D1118/011/03</a>	Bern, EPS, HDir, RD2(UK), S7, WCA5, LBAP[ANG, CON, DEN, FLI, SNP, WRE]	4
<i>Triturus cristatus</i> (Great Crested Newt / Madfall Ddwr Gribog)	<a href="#">SJ26156660</a> (Estimated (From Recorder's Map))	14/05/2003	Recorder Name Withheld	1 Male		SSSI: Maes y Grug; Pond 8	Torch survey	<a href="#">D1320/001/01</a>	Bern, EPS, HDir, RD2(UK), S7, WCA5, LBAP[ANG, CON, DEN, FLI, SNP, WRE]	4
<i>Triturus cristatus</i> (Great Crested Newt / Madfall Ddwr Gribog)	<a href="#">SJ259667</a>	16 records, between 29/03/2005 and 11/04/2007	Recorder Name Withheld	1 Adult Female (Exact); 12 Adult Female (Exact); 20 Adult Female (Exact); 5 Adult Male (Exact); 8 Adult Male (Exact); 10 Adult Male (Exact); 5 Adult Female (Exact); 7 Adult Female (Exact); 15 Adult Fe...				<a href="#">D1923/001/01</a>	Bern, EPS, HDir, RD2(UK), S7, WCA5, LBAP[ANG, CON, DEN, FLI, SNP, WRE]	3
<i>Triturus cristatus</i> (Great Crested Newt / Madfall Ddwr Gribog)	<a href="#">SJ2616566604</a> (Selected from Interactive Map)	4 records, between 14/05/2003 and 26/05/2011	Recorder Name Withheld	3 Adult Male; 2 Adult Female; 8 Adult Male; 7 Adult Female; 1 Adult Male	Torch Count	Maes y Grug Farm: MG08		<a href="#">D1320/014/01</a>	Bern, EPS, HDir, RD2(UK), S7, WCA5, LBAP[ANG, CON, DEN, FLI, SNP, WRE]	3



Species Name	Grid Reference	Date	Recorder(s)	Abundance	Record Type	Site Name	Comments	Dataset ID	Lists	V
<i>Triturus cristatus</i> (Great Crested Newt / Madfall Ddwr Gribog)	<a href="#">SJ2621166566</a> (Selected from Interactive Map)	5 records, between 05/05/2009 and 08/05/2013	Recorder Name Withheld	1 Adult (Sex Unknown); 1 Adult Female; 4 Adult Male; 2 Adult Female; 2 Adult Male; 3 Adult Female; 1 Adult Male	Torch Count	Maes y Grug - Bryn Ffynnon: MG18	Other recorders: JC, TW, CL, SJ, CD and CaD.	<a href="#">D1320/014/01</a>	Bern, EPS, HDir, RD2(UK), S7, WCA5, LBAP[ANG, CON, DEN, FLI, SNP, WRE]	3
<i>Triturus cristatus</i> (Great Crested Newt / Madfall Ddwr Gribog)	<a href="#">SJ263664</a> (Approximate)	34 records, between 1993 and 11/04/2007	Recorder Name Withheld	34-242 (Exact); 6 Adult Male (Exact); 4 Adult Female (Exact); 1 Adult (Exact); 1 Adult Female (Exact); 1 Adult Male (Exact); 2 Adult Female (Exact); 11 Adult (Exact); 2 Adult Male (Exact); 5 Adult Fem...		Maes y Grug SSSI		<a href="#">D1118/011/03</a> , <a href="#">D1923/001/01</a>	Bern, EPS, HDir, RD2(UK), S7, WCA5, LBAP[ANG, CON, DEN, FLI, SNP, WRE]	4
<i>Triturus cristatus</i> (Great Crested Newt / Madfall Ddwr Gribog)	<a href="#">SJ26386645</a> (Estimated (From Recorder's Map))	4 records, between 14/05/2003 and 11/04/2007	Recorder Name Withheld	2; 7 Male; 5 Female; Egg; 1 Male; 1 Female; Egg; 1 Male; Egg		SSSI: Maes y Grug; Pond 2	Torch survey; Pond 46; Pond 46. By bottle trapping	<a href="#">D1320/001/01</a> , <a href="#">D0026/279/01</a>	Bern, EPS, HDir, RD2(UK), S7, WCA5, LBAP[ANG, CON, DEN, FLI, SNP, WRE]	4
<i>Triturus cristatus</i> (Great Crested Newt / Madfall Ddwr Gribog)	<a href="#">SJ2638666454</a> (Selected from Interactive Map)	39 records, between 05/05/1995 and 07/05/2019	Recorder Name Withheld	1 Adult Female; 7 Adult Male; 5 Adult Female; 2 Adult (Sex Unknown); 4 Adult Male; 2 Adult Female; 29 Adult Male; 3 Adult Female; 18 Adult Male; 7 Adult Female; 20 Adult Male; 1 Adult Female; 18 Adult...	Torch Count; Bottle Trap	Maes y Grug (NEWW): MG02	Other recorders: AJ, JB, HWJ, SB, RH S; Other recorders: JC, TW, CL, SJ, CD and CaD.; Other recorders: DW and AJ; 3 bottle trap, 11 disturbed; Duckweed present. Pair of mallard disturbed at water's edge.	<a href="#">D1320/014/01</a>	Bern, EPS, HDir, RD2(UK), S7, WCA5, LBAP[ANG, CON, DEN, FLI, SNP, WRE]	3
<i>Triturus cristatus</i> (Great Crested Newt / Madfall Ddwr Gribog)	<a href="#">SJ2638866454</a>	3 records, all on 14/05/2003	Recorder Name Withheld	2 adult; 7 adult M; 5 adult F		Maes Y Grug	Torch model: Clulite CBT Surveyors: P Perry, A Perry, J Williams, C Christian, A Brown, P Day, M Ellis. Source: Old ARC database	<a href="#">D1737/003/01</a>	Bern, EPS, HDir, RD2(UK), S7, WCA5, LBAP[ANG, CON, DEN, FLI, SNP, WRE]	3
<i>Triturus cristatus</i> (Great Crested Newt / Madfall Ddwr Gribog)	<a href="#">SJ2641166457</a> (Selected from Interactive Map)	3 records, between 05/05/2016 and 07/05/2019	Recorder Name Withheld	1 Juvenile (Sex Unknown); 1 Adult Female; 1 Female	Torch Count	Maes y Grug (NEWW): MG02a (Ditch)		<a href="#">D1320/014/01</a>	Bern, EPS, HDir, RD2(UK), S7, WCA5, LBAP[ANG, CON, DEN, FLI, SNP, WRE]	3
<i>Triturus cristatus</i> (Great Crested Newt / Madfall Ddwr Gribog)	<a href="#">SJ26456640</a> (Approximate)	1994	Recorder Name Withheld	Present				<a href="#">D0137/001/01</a>	Bern, EPS, HDir, RD2(UK), S7, WCA5, LBAP[ANG, CON, DEN, FLI, SNP, WRE]	3
<i>Triturus cristatus</i> (Great Crested Newt / Madfall Ddwr Gribog)	<a href="#">SJ2660266181</a>	Before 23/03/2007	Recorder Name Withheld	Eggs, max count 3 from bottle		Cobblers Wood Farm		<a href="#">D1118/011/03</a>	Bern, EPS, HDir, RD2(UK), S7, WCA5, LBAP[ANG, CON, DEN, FLI, SNP, WRE]	4
<i>Triturus cristatus</i> (Great Crested Newt / Madfall Ddwr Gribog)	<a href="#">SJ264664</a>	29/03/2005	Recorder Name Withheld	6 Adult Female (Exact)				<a href="#">D1923/001/01</a>	Bern, EPS, HDir, RD2(UK), S7, WCA5, LBAP[ANG, CON, DEN, FLI, SNP, WRE]	3
<i>Triturus cristatus</i> (Great Crested Newt / Madfall Ddwr Gribog)	<a href="#">SJ266661</a>	6 records, between 12/04/2005 and 31/05/2005	Recorder Name Withheld	2 Adult Male (Exact); 1 Adult Female (Exact); P egg/ovum (Exact); 1 Adult Male (Exact); 3 Adult Male (Exact)				<a href="#">D1923/001/01</a>	Bern, EPS, HDir, RD2(UK), S7, WCA5, LBAP[ANG, CON, DEN, FLI, SNP, WRE]	3
<i>Triturus cristatus</i> (Great Crested Newt / Madfall Ddwr Gribog)	<a href="#">SJ2710265245</a> (Selected from Interactive Map)	22 records, between 10/04/1996 and 09/04/2019	Recorder Name Withheld	3 Adult Female; 5 Male; 5 Male; 4 Female; 2 Adult (Sex Unknown); 13 Adult Male; 14 Adult Female; 9 Adult Male; 3 Adult Female; 24 Male; 5 Female; 5 Adult (Sex Unknown); 5 Adult Male; 2 Adult Female; 2...	Torch Count	Buckley - Lower Common: BCC40	GCN egg laying	<a href="#">D1320/014/01</a>	Bern, EPS, HDir, RD2(UK), S7, WCA5, LBAP[ANG, CON, DEN, FLI, SNP, WRE]	3

Species Name	Grid Reference	Date	Recorder(s)	Abundance	Record Type	Site Name	Comments	Dataset ID	Lists	V
<i>Triturus cristatus</i> (Great Crested Newt / Madfall Ddwr Gribog)	<a href="#">SJ27106525</a>	2 records, between 1992 and 10/04/1996	Recorder Name Withheld	Present; 2		Lower House		<a href="#">D1118/011/03</a> , <a href="#">D0026/032/01</a>	Bern, EPS, HDir, RD2(UK), S7, WCA5, LBAP[ANG, CON, DEN, FLI, SNP, WRE]	4
<i>Triturus cristatus</i> (Great Crested Newt / Madfall Ddwr Gribog)	<a href="#">SJ27116522</a> (Supplied by Original Recorder (Checked))	5 records, between 25/04/2003 and 20/08/2003	Recorder Name Withheld	4 Male; 2 Female; 1 Female; 1 Male; 2 Female		Buckley	Pond 11. Bottle trap; Pond 11. Torch survey	<a href="#">D0026/029/01</a>	Bern, EPS, HDir, RD2(UK), S7, WCA5, LBAP[ANG, CON, DEN, FLI, SNP, WRE]	4
<i>Triturus cristatus</i> (Great Crested Newt / Madfall Ddwr Gribog)	<a href="#">SJ2712165258</a> (GPS Reading)	26/06/2003	Recorder Name Withheld	Egg		Pond BCC40		<a href="#">D1045/001/01</a>	Bern, EPS, HDir, RD2(UK), S7, WCA5, LBAP[ANG, CON, DEN, FLI, SNP, WRE]	3
<i>Triturus cristatus</i> (Great Crested Newt / Madfall Ddwr Gribog)	<a href="#">SJ27146526</a> (Estimated (From Recorder's Map))	8 records, between 14/04/2005 and 01/05/2007	Recorder Name Withheld	1 Female; 24; 8+ Male; 3 Male; 2 Female; 1; 12 Male; 13 Female; 2 Male; 1 Female; 7 Male; 9 Female; 30 Male; 13 Female; 24; 8+ Male; 1 Female		SSSI: Buckley Claypits And Commons; Pond BCC40	Torch survey	<a href="#">D0026/036/01</a> , <a href="#">D0026/030/01</a> , <a href="#">D0026/035/01</a> , <a href="#">D0026/031/01</a> , <a href="#">D0026/032/01</a>	Bern, EPS, HDir, RD2(UK), S7, WCA5, LBAP[ANG, CON, DEN, FLI, SNP, WRE]	4
<i>Triturus cristatus</i> (Great Crested Newt / Madfall Ddwr Gribog)	<a href="#">SJ2710864881</a> (Selected from Interactive Map)	10 records, between 29/04/2014 and 22/04/2019	Recorder Name Withheld	2 Adult Male; 2 Male; 1 Female; 1 Adult (Sex Unknown); 5 Male; 1 Female; 2 Adult Female; 1 Adult Male; 2 Adult Female; 1 Adult (Sex Unknown); 7 Adult Male; 2 Adult Female; 1 Adult (Sex Unknown); 1 Adu...	Torch Count	Fields Farm: BCC334		<a href="#">D1320/014/01</a>	Bern, EPS, HDir, RD2(UK), S7, WCA5, LBAP[ANG, CON, DEN, FLI, SNP, WRE]	3
<i>Triturus cristatus</i> (Great Crested Newt / Madfall Ddwr Gribog)	<a href="#">SJ2713164864</a> (Selected from Interactive Map)	12 records, between 29/04/2014 and 22/04/2019	Recorder Name Withheld	4 Adult Male; 1 Adult Female; 4 Male; 3 Male; 5 Adult Male; 9 Adult Male; 1 Adult (Sex Unknown); 10 Adult Female; 16 Adult Male; 7 Adult Female; 15 Adult Male; 1 Adult Female; 12 Adult Male; 5 Adult F...	Torch Count	Fields Farm: BCC333		<a href="#">D1320/014/01</a>	Bern, EPS, HDir, RD2(UK), S7, WCA5, LBAP[ANG, CON, DEN, FLI, SNP, WRE]	3
<i>Triturus cristatus</i> (Great Crested Newt / Madfall Ddwr Gribog)	<a href="#">SJ2719465075</a> (Selected from Interactive Map)	9 records, between 10/04/1996 and 09/04/2019	Recorder Name Withheld	3 Adult Male; 1 Adult Female; 1 Adult Male; 3 Adult Female; 1 Adult Male; 4 Adult (Sex Unknown); 2 Adult Male; 2 Female; 1 Female; 1 Male	Torch Count; Bottle Trap	Buckley - Lower Common: BCC44		<a href="#">D1320/014/01</a>	Bern, EPS, HDir, RD2(UK), S7, WCA5, LBAP[ANG, CON, DEN, FLI, SNP, WRE]	3
<i>Triturus cristatus</i> (Great Crested Newt / Madfall Ddwr Gribog)	<a href="#">SJ2714464858</a> (Selected from Interactive Map)	13 records, between 29/04/2014 and 25/06/2020	Recorder Name Withheld	4 Adult Female; 3 Male; 6 Adult Male; 2 Adult Female; 1 Male; 3 Adult Female; 2 Adult Male; 10 Adult Male; 9 Adult Female; 1 Adult (Sex Unknown); 13 Adult Male; 1 Adult Female; 7 Adult Female; 8 Adult...	Torch Count; Not Applicable	Fields Farm: BCC332		<a href="#">D1320/014/01</a>	Bern, EPS, HDir, RD2(UK), S7, WCA5, LBAP[ANG, CON, DEN, FLI, SNP, WRE]	3
<i>Triturus cristatus</i> (Great Crested Newt / Madfall Ddwr Gribog)	<a href="#">SJ27206501</a> (Supplied by Original Recorder (Checked))	5 records, between 25/04/2003 and 14/05/2003	Recorder Name Withheld	1 Male; 3 Female; 1 Female		Buckley	Pond 10. Bottle trap; Pond 10. Torch survey	<a href="#">D0026/029/01</a>	Bern, EPS, HDir, RD2(UK), S7, WCA5, LBAP[ANG, CON, DEN, FLI, SNP, WRE]	4
<i>Triturus cristatus</i> (Great Crested Newt / Madfall Ddwr Gribog)	<a href="#">SJ27216505</a> (Estimated (From Recorder's Map))	2 records, between 31/03/2003 and 14/04/2003	Recorder Name Withheld	1 Male		SSSI: Buckley Claypits And Commons; Pond 2	Torch survey; Bottle trapping survey with 10 traps	<a href="#">D0026/032/01</a>	Bern, EPS, HDir, RD2(UK), S7, WCA5, LBAP[ANG, CON, DEN, FLI, SNP, WRE]	4

Species Name	Grid Reference	Date	Recorder(s)	Abundance	Record Type	Site Name	Comments	Dataset ID	Lists	V
<i>Triturus cristatus</i> (Great Crested Newt / Madfall Ddwr Gribog)	<a href="#">SJ2721665050</a> (Supplied by Original Recorder (Checked))	6 records, between 31/03/2003 and 01/05/2003	Recorder Name Withheld	Adult		Buckley; Buckley Mountain		<a href="#">D0026/279/01</a>	Bern, EPS, HDir, RD2(UK), S7, WCA5, LBAP[ANG, CON, DEN, FLI, SNP, WRE]	4
<i>Triturus cristatus</i> (Great Crested Newt / Madfall Ddwr Gribog)	<a href="#">SJ27226504</a> (Estimated (From Recorder's Map))	4 records, between 10/04/1996 and 27/04/2006	Recorder Name Withheld	2 Male; 4 Male; 5 Female; 4		SSSI: Buckley Claypits And Commons; Pond BCC44	Torch survey; Torch survey of 1 pond	<a href="#">D0026/036/01</a> , <a href="#">D0026/034/01</a> , <a href="#">D0026/031/01</a> , <a href="#">D0026/032/01</a>	Bern, EPS, HDir, RD2(UK), S7, WCA5, LBAP[ANG, CON, DEN, FLI, SNP, WRE]	4
<i>Triturus cristatus</i> (Great Crested Newt / Madfall Ddwr Gribog)	<a href="#">SJ2716964849</a> (Selected from Interactive Map)	12 records, between 29/04/2014 and 22/04/2019	Recorder Name Withheld	1 Adult Female; 1 Adult Male; 3 Male; 1 Female; 1 Adult (Sex Unknown); 4 Female; 4 Male; 4 Adult Male; 1 Adult Male; 1 Adult Male; 1 Adult (Sex Unknown); 6 Adult Male; 2 Adult Female; 4 Adult Male; 7 ...	Torch Count	Fields Farm: BCC331		<a href="#">D1320/014/01</a>	Bern, EPS, HDir, RD2(UK), S7, WCA5, LBAP[ANG, CON, DEN, FLI, SNP, WRE]	3
<i>Triturus cristatus</i> (Great Crested Newt / Madfall Ddwr Gribog)	<a href="#">SJ272650</a> (Estimated (Centroid of Site))	2 records, between 23/06/2001 and 26/04/2004	Recorder Name Withheld	20 Male; 25 Female; 4 Male; 5 Female	Torch Count	SSSI: Buckley Claypits And Commons; Lower Common, Pond 3	Torch survey	<a href="#">D0026/030/01</a> , <a href="#">D1320/014/01</a>	Bern, EPS, HDir, RD2(UK), S7, WCA5, LBAP[ANG, CON, DEN, FLI, SNP, WRE]	4
<i>Triturus cristatus</i> (Great Crested Newt / Madfall Ddwr Gribog)	<a href="#">SJ2725965082</a>	Before 23/03/2007	Recorder Name Withheld			Buckley Mountain		<a href="#">D1118/011/03</a>	Bern, EPS, HDir, RD2(UK), S7, WCA5, LBAP[ANG, CON, DEN, FLI, SNP, WRE]	4
<i>Triturus cristatus</i> (Great Crested Newt / Madfall Ddwr Gribog)	<a href="#">SJ27236489</a> (Supplied by Original Recorder (Checked))	7 records, between 25/04/2003 and 20/08/2003	Recorder Name Withheld	3 Male; 3 Female; Larvae; 1 Male; 2 Male; 1 Female; 1 Male; 2 Female; 1 Male; 1 Female; 1 Female		Buckley	Pond 1. Torch survey; Pond 1. Bottle trap	<a href="#">D0026/029/01</a>	Bern, EPS, HDir, RD2(UK), S7, WCA5, LBAP[ANG, CON, DEN, FLI, SNP, WRE]	4
<i>Vipera berus</i> (Adder / Gwiber)	<a href="#">SJ246668</a>	2002	Recorder Name Withheld	7		Old sewage works, Sychdyn	7 captured and moved to Cefn Mawr Quarry	<a href="#">D0035/002/01</a>	Bern, S7, WCA5, LBAP[ANG, CON, DEN, FLI, GWY, SNP]	4
<i>Vipera berus</i> (Adder / Gwiber)	<a href="#">SJ26236646</a> (Supplied by Original Recorder)	Summer 2013	Recorder Name Withheld	1 Adult Male	Live Sighting	Maes-y-grug		<a href="#">D0035/002/01</a>	Bern, S7, WCA5, LBAP[ANG, CON, DEN, FLI, GWY, SNP]	4
<i>Vipera berus</i> (Adder / Gwiber)	<a href="#">SJ263665</a>	2 records, both in 1999	Recorder Name Withheld			Maes-y-grug		<a href="#">D1076/001/02</a> , <a href="#">D0035/002/01</a>	Bern, S7, WCA5, LBAP[ANG, CON, DEN, FLI, GWY, SNP]	3
<i>Zootoca vivipara</i> (Common Lizard / Madfall)	<a href="#">SJ255640</a>	12/06/2008	Recorder Name Withheld			6 Penymaes, Mynydd Isa, Mold	Garden Wildlife Record. Grid reference calculated from post code CH7 6YL, using Streetmap.	<a href="#">D1117/001/01</a>	Bern, S7, WCA5, LBAP[ANG, CON, DEN, FLI, GWY, SNP]	4
<i>Zootoca vivipara</i> (Common Lizard / Madfall)	<a href="#">SJ2363</a>	Before 1903	Recorder Name Withheld			Mold	NBN comment: publication date	<a href="#">D1076/001/02</a>	Bern, S7, WCA5, LBAP[ANG, CON, DEN, FLI, GWY, SNP]	3

<b>Statutory Sites returned by search</b>	<b>SAC:</b> <a href="#">UK0030132: Deeside and Buckley Newt sites</a> (959m), <b>SSSI:</b> <a href="#">1423: Maes y Grug</a> (959m), <b>SSSI:</b> <a href="#">2592: Buckley Claypits and Commons</a> (1570m)
<b>Wildlife Sites intersecting 2000m buffer</b>	<a href="#">26NW03: Maes Gruffydd Wetland</a> (921m), <a href="#">26SE14: Coed Argoed</a> (1116m), <a href="#">26NW02: Coed Andrew</a> (1127m), <a href="#">26NW16: Soughton Hall &amp; Gorse Wood Ponds</a> (1185m), <a href="#">26NW11: Coed Ffoulkes</a> (1234m), <a href="#">26SW12: Ffordd Argoed Wetland</a> (1247m), <a href="#">26NE02: Cobbler's and Stonybeach Woods</a> (1307m), <a href="#">26NW12: Gwysaney Alder Carr, Marsh and Pools</a> (1627m), <a href="#">26NE05: Warred Wood</a> (1764m), <a href="#">26NW18: Gwysaney Hall</a> (1834m), <a href="#">26NW22: Tyn y Caeau</a> (1954m)
<b>Ancient Monuments intersecting 2000m buffer</b>	FL085: Wat's Dyke: Section N & E of New Brighton (67m), FL121: Wat's Dyke: Sections S of Bryn y Bal (1034m), FL084: Wat's Dyke: Section SE of Clawdd Offa (1369m), FL165: Taylor's Pottery (1542m), FL014: The Bailey Hill, Mold (1902m), FL086: Wat's Dyke: Section from Bod Offa to Whitehouse Farm (1965m)
<b>RIGS intersecting 2000m buffer</b>	<a href="#">506: Bryn y Baal Quarry</a> (864m)



<p><b>Ancient Woodland sites (if searched)</b></p>	<p>37698: Restored Ancient Woodland Site (120m), 36479: Ancient Semi Natural Woodland (384m), 35848: Ancient Semi Natural Woodland (484m), 37697: Restored Ancient Woodland Site (655m), 31214: Ancient Semi Natural Woodland (799m), 36478: Ancient Semi Natural Woodland (967m), 37343: Restored Ancient Woodland Site (985m), 35852: Ancient Semi Natural Woodland (1064m), 36477: Ancient Semi Natural Woodland (1113m), 36480: Ancient Semi Natural Woodland (1120m), 37345: Restored Ancient Woodland Site (1148m), 37699: Restored Ancient Woodland Site (1152m), 29393: Ancient Semi Natural Woodland (1173m), 46941: Plantation on Ancient Woodland Site (1184m), 45052: Plantation on Ancient Woodland Site (1191m), 30744: Restored Ancient Woodland Site (1231m), 34825: Ancient Semi Natural Woodland (1232m), 36476: Ancient Semi Natural Woodland (1249m), 36475: Ancient Semi Natural Woodland (1261m), 37346: Restored Ancient Woodland Site (1268m), 29394: Ancient Semi Natural Woodland (1300m), 30745: Restored Ancient Woodland Site (1309m), 35849: Ancient Semi Natural Woodland (1330m), 35851: Ancient Semi Natural Woodland (1355m), 31211: Restored Ancient Woodland Site (1383m), 28412: Ancient Semi Natural Woodland (1397m), 29746: Restored Ancient Woodland Site (1417m), 34830: Ancient Semi Natural Woodland (1429m), 30746: Restored Ancient Woodland Site (1453m), 34828: Ancient Semi Natural Woodland (1486m), 36820: Restored Ancient Woodland Site (1519m), 37344: Restored Ancient Woodland Site (1592m), 29044: Ancient Semi Natural Woodland (1638m), 26972: Ancient Semi Natural Woodland (1639m), 34835: Ancient Semi Natural Woodland (1645m), 29045: Ancient Semi Natural Woodland (1645m), 47320: Plantation on Ancient Woodland Site (1736m), 37700: Restored Ancient Woodland Site (1756m), 31212: Restored Ancient Woodland Site (1766m), 29748: Restored Ancient Woodland Site (1782m), 46411: Plantation on Ancient Woodland Site (1801m), 36821: Restored Ancient Woodland Site (1818m), 34836: Ancient Semi Natural Woodland (1834m), 36819: Restored Ancient Woodland Site (1850m), 37347: Restored Ancient Woodland Site (1891m), 30749: Restored Ancient Woodland Site (1897m), 34824: Ancient Semi Natural Woodland (1902m), 36483: Ancient Semi Natural Woodland (1907m), 30747: Restored Ancient Woodland Site (1922m), 45183: Plantation on Ancient Woodland Site (1930m), 46410: Plantation on Ancient Woodland Site (1948m), 36482: Ancient Semi Natural Woodland (1953m)</p>
<p><b>Phase I Habitats intersecting 2000m buffer</b> (Habitat at central point shown in red, if found)</p>	<p><b>A.1.1.1:</b> Semi-natural Broad-leaved Woodland (5.44% / 770,645 sq.m), <b>A.1.1.2:</b> Planted Broad-leaved Woodland (0.62% / 88,000 sq.m), <b>A.1.2.2:</b> Planted Coniferous Woodland (0.65% / 92,586 sq.m), <b>A.1.3.2:</b> Planted Mixed Woodland (1.96% / 276,922 sq.m), <b>A.2.1:</b> Dense Scrub (0.58% / 82,302 sq.m), <b>B.1.1:</b> Unimproved Acid Grassland (0.03% / 3,897 sq.m), <b>B.2.2:</b> Semi-improved Neutral Grassland (2.99% / 423,204 sq.m), <b>B.4: Improved Grassland (56.22% / 7,959,916 sq.m)</b>, <b>B.5:</b> Marshy Grassland (0.07% / 10,588 sq.m), <b>C.1.1:</b> Bracken (0.11% / 15,926 sq.m), <b>C.3.1:</b> Tall Ruderal Herb (0.01% / 1,923 sq.m), <b>F.1:</b> Swamp (0.01% / 1,736 sq.m), <b>G.1:</b> Standing Water (0.17% / 23,924 sq.m), <b>G.2:</b> Running Water (0.06% / 8,134 sq.m), <b>I.2.1:</b> Quarry (0.46% / 64,861 sq.m), <b>J.1.1:</b> Arable (4.6% / 651,783 sq.m), <b>J.1.2:</b> Amenity Grassland (4.55% / 644,306 sq.m), <b>J.1.3:</b> Ephemeral/Short Perennial (0.31% / 43,263 sq.m), <b>J.1.5:</b> Gardens (0.17% / 24,265 sq.m), <b>J.3.6:</b> Buildings (16.06% / 2,273,442 sq.m), <b>J.3.7:</b> Track (0.05% / 7,098 sq.m), <b>NA:</b> Not Accessed Land (0.15% / 21,155 sq.m)</p>

- PUBLIC VERSION




















**Figure 1:**  
Extended Phase 1 Habitat Survey Map

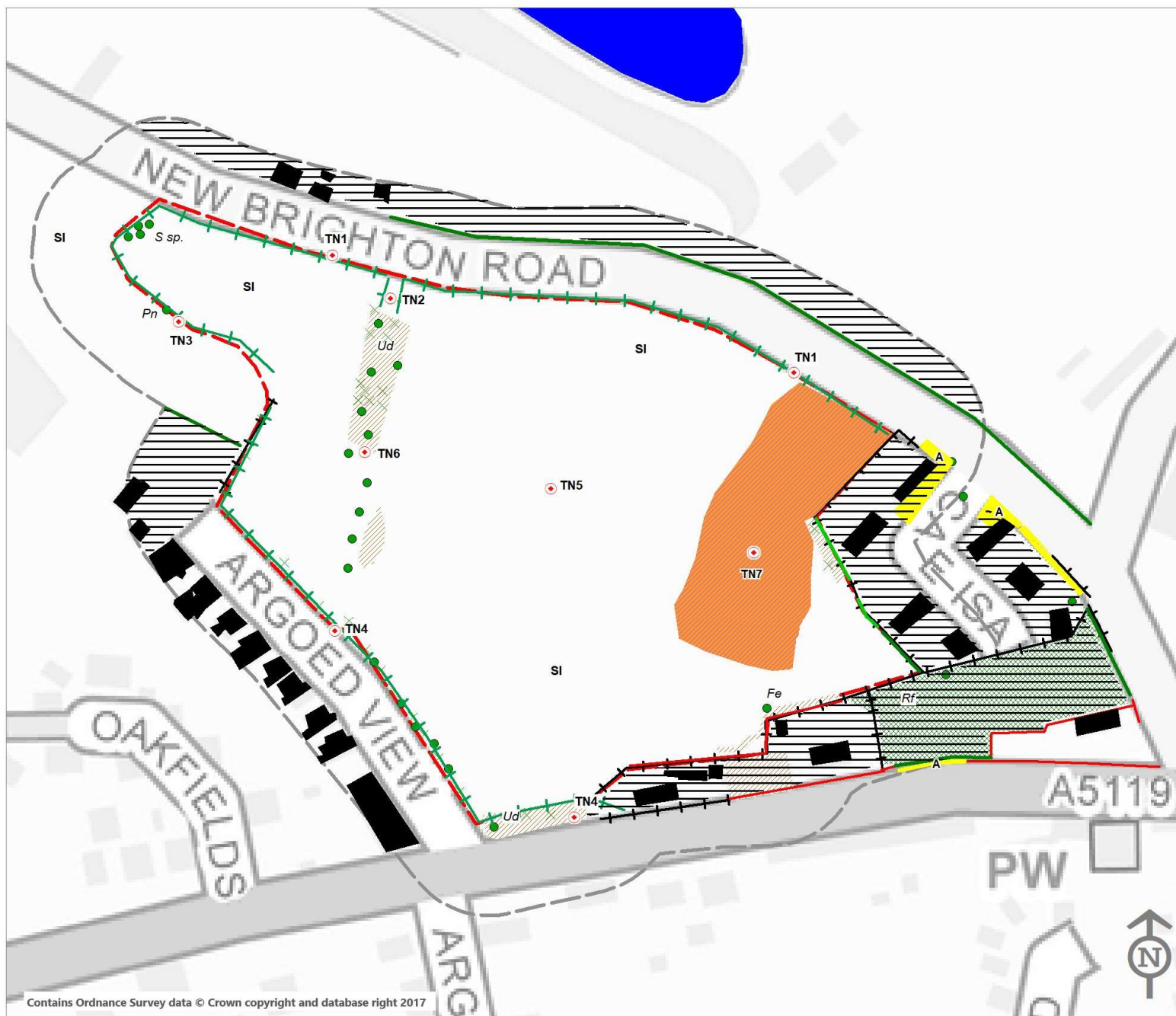
Figure 1:  
Extended Phase 1  
Habitat Survey Map.

Map Ref: (NGR) 325193, 365564  
Map Scale: 1:1,200 @ A3

Key;

-  Site boundary
-  30m buffer
-  Scattered tree (broad-leaved)
-  Dense scrub
-  Scattered scrub
-  Marshy grassland
-  Semi-improved species-poor grassland
-  Tall ruderal
-  Pond
-  Amenity grassland
-  Hedgerow (species-rich)
-  Hedgerow (species-poor)
-  Hedgerow (coniferous)
-  Building
-  Wall
-  Fence
-  No access

Dominant Species Code:  
Fe = Common ash  
Ud = Common nettle  
S sp. = Willow sp.  
Pn = Black Poplar



**Figure 2:**  
New Brighton Mold Proposed Layout V23 07.04.21

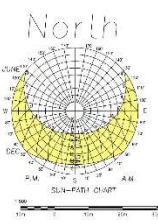
# Argoed View, Nr Mold Proposed Sketch Layout - 1:500

**Planning Layout Legend**

-  Proposed dwelling and bulky store
-  Proposed parking
-  Por numbers
-  Officer buildings
-  Proposed foot access paths
-  Proposed cycle route
-  Proposed cycle route
-  Proposed cycle route
-  Existing Category 1 trees to be retained (note to see report for details)
-  Existing Category 2 trees to be retained (note to see report for details)
-  Trees to be removed (note to see report for details)
-  Site landscaping
-  Boundary Treatment 1
-  Boundary Treatment 2
-  Boundary Treatment 3
-  Boundary Treatment 4
-  Boundary Treatment 5
-  Boundary Treatment 6
-  Boundary Treatment 7
-  Boundary Treatment 8
-  Boundary Treatment 9
-  Boundary Treatment 10
-  Boundary Treatment 11
-  Boundary Treatment 12
-  Boundary Treatment 13
-  Boundary Treatment 14
-  Boundary Treatment 15
-  Boundary Treatment 16
-  Boundary Treatment 17
-  Boundary Treatment 18
-  Boundary Treatment 19
-  Boundary Treatment 20
-  Boundary Treatment 21
-  Boundary Treatment 22
-  Boundary Treatment 23
-  Boundary Treatment 24
-  Boundary Treatment 25
-  Boundary Treatment 26
-  Boundary Treatment 27
-  Boundary Treatment 28
-  Boundary Treatment 29
-  Boundary Treatment 30
-  Boundary Treatment 31
-  Boundary Treatment 32
-  Boundary Treatment 33
-  Boundary Treatment 34
-  Boundary Treatment 35
-  Boundary Treatment 36
-  Boundary Treatment 37
-  Boundary Treatment 38
-  Boundary Treatment 39
-  Boundary Treatment 40
-  Boundary Treatment 41
-  Boundary Treatment 42
-  Boundary Treatment 43
-  Boundary Treatment 44
-  Boundary Treatment 45
-  Boundary Treatment 46
-  Boundary Treatment 47
-  Boundary Treatment 48
-  Boundary Treatment 49
-  Boundary Treatment 50



STEWART <b>Milne</b> HOMES	
Schedule of Accommodation	
Plot	Use
45	26 265 450 450 1
46	26 265 450 450 1
47	26 265 450 450 1
48	26 265 450 450 1
49	26 265 450 450 1
50	26 265 450 450 1
51	26 265 450 450 1
52	26 265 450 450 1
53	26 265 450 450 1
54	26 265 450 450 1
55	26 265 450 450 1
56	26 265 450 450 1
57	26 265 450 450 1
58	26 265 450 450 1
59	26 265 450 450 1
60	26 265 450 450 1
61	26 265 450 450 1
62	26 265 450 450 1
63	26 265 450 450 1
64	26 265 450 450 1
65	26 265 450 450 1
66	26 265 450 450 1
67	26 265 450 450 1
68	26 265 450 450 1
69	26 265 450 450 1
70	26 265 450 450 1
71	26 265 450 450 1
72	26 265 450 450 1
73	26 265 450 450 1
74	26 265 450 450 1
75	26 265 450 450 1
76	26 265 450 450 1
77	26 265 450 450 1
78	26 265 450 450 1
79	26 265 450 450 1
80	26 265 450 450 1
81	26 265 450 450 1
82	26 265 450 450 1
83	26 265 450 450 1
84	26 265 450 450 1
85	26 265 450 450 1
86	26 265 450 450 1
87	26 265 450 450 1
88	26 265 450 450 1
89	26 265 450 450 1
90	26 265 450 450 1
91	26 265 450 450 1
92	26 265 450 450 1
93	26 265 450 450 1
94	26 265 450 450 1
95	26 265 450 450 1
96	26 265 450 450 1
97	26 265 450 450 1
98	26 265 450 450 1
99	26 265 450 450 1
100	26 265 450 450 1



Drawn	Checked	By	Date
DJM	CHK		03/2021

**Argoed View, Nr Mold**

**Proposed Planning Layout**

---

Dwg No: **SK296/NB/PL50**

---

**STEWART  
**Milne**  
HOMES**

Stewart Milne Homes  
Harrier House  
2 Lumsdale Road  
Cobri Business Park  
Trafford Park, Manchester  
Telephone (0161) 866 6900  
fax (0161) 866 6909